PP-1

STATE OF WISCONSIN

OUTAGAMIE COUNTY HIGHWAY DEPARTMENT

PLAT OF RIGHT OF WAY REQUIRED FOR

C.T.H. "PP"
C.T.H. "S" — S.T.H. 54

REVISION DATE		PROJECT I.D.	SHEET NUMBER
3-24-77	R.M.	184 — 76	
5-24-78	G.B.	FEDERAL PROJECT DESIGNATION	4.0
		SCALE 1" =	DATE 2-14-77

STANDARD ABBREVIATIONS

ABANDON	ABND.	MAILING ADDRESS	#0000
ABSTRACT	ABS.	MANHOLE	M.H.
ACCESS POINT	A.P.	MANUFACTURING	MFG.
ACRES	AC.	MAXIMUM	MAX.
ADDITION	ADD	MEASURED	(M)
AGRICULTURAL	AGRI.	MILE	MI.
AHEAD	AH.	MILK ROOM	M.R.
AND OTHERS	ET. AL.	MINIMUM	MIN.
AND WIFE	ET. UX.	MONUMENTS	MON.
APARTMENT	APT.	MOTEL	MO.
ASSUMED	(A)	MUNICIPAL	MCPL.
AUXILIARY REFERENCE LINE	AR℄	NORTHEAST	NE
AVENUE	AVE.	NORTHWEST	NW
BACK	BK.	NUMBER	NO.
BARN	B	OUTLOT	O.L.
BASE LINE	B℄	PARALLEL	PL.L.
BEARING LONG CHORD	B.L.C.	PAVEMENT	PAV'T.
BITUMINOUS	BIT.	PERMANENT	PERM.
BLOCK	BLK.	POINT OF CURVATURE	P.C.
BOULEVARD	BLVD.	POINT OF INTERSECTION	P.I.
BRICK	BRK.	POINT OF TANGENCY	P.T.
BUILDINGS	BLDGS.	POINT OF COMPOUND CURVE	P.C.C.
CATCH BASIN	C.B.	POINT OF REVERSE CURVE	P.R.C.
CEMETERY	CEM.	POINT ON CURVE	P.O.C.
CENTERLINE	℄	PRIVATE DRIVE	P.D.
CENTRAL ANGLE	△	PROJECT	PROJ.
CHANNEL	CH.	PROPERTY LINE	P.L.
CHANNEL CHANGE	CH.CH.	QUIT CLAIM DEED	Q.C.D.
CHICKEN HOUSE	C.H.	RADIUS	R
COMMERCIAL	COMM.	RAILROAD	R.R.
COMPANY	COM.	RAILWAY	RY.
COMPUTED	(C)	REFERENCE LINE	R℄
CONCRETE	CONC.	RELOCATED	REL.
CONSTRUCTION	CONST.	REQUIRED	REQ'D.
CORN CRIB	C.C.	RESIDENTIAL	RES.
CORNER	COR.	RESTAURANT	REST.
CORPORATION	CORP.	RIGHT	RT.
CORRUGATED	CORR.	RIGHT OF WAY	R/W
COUNTY	CO.	ROAD	RD.
COUNTY TRUNK HIGHWAY	C.T.H.	ROADWAY	RDWY.
CREEK	CR.	SANITARY	SAN.
CULVERT	CULV.	SCALED	(S)
DEED	(D)	SCHOOL	SCH.
DEGREE OF CURVE	D	SECTION	SEC.
DISPOSAL	DISP.	SERVICE STATION	S.S.
DISTRICT	DIST.	SEPTIC TANK	SEP.
DRIVE	DR.	SIDEWALK	SWK.
DRIVEWAY	DWY.	SHED	S.
ESTATE	EST.	SOUTHEAST	SE
EXISTING	EX.	SOUTHWEST	SW
EXTERNAL DISTANCE	E	SPECIAL CROSSING	S.C.
FACTORY	FACT.	SPECIAL DRIVE	S.D.
FEDERAL AID PROJECT	F.A.P.	SQUARE	SQ.
FIELD ENTRANCE	F.E.	STANDARD	STD.
FIRE HYDRANT	F.H.	STATE TRUNK HIGHWAY	S.T.H.
FOOT (FEET)	FT.	STATION	STA.
FOUNDATION	FDN.	STORY	STY.
FRAME	FR.	STREET	ST.
GARAGE	G.	SUBDIVISION	SUBD.
GOVERNMENT	GOV'T.	SURVEY	(S)
GREEN HOUSE	G.H.	TANGENT	TAN.
HIGHWAY	HWY.	TANGENT LENGTH OF CURVE	T.
HOTEL	HO.	TAPER	TAP.
HOUSE	H.	TAVERN	TAV.
HOUSE TRAILER	H.T.	TEMPORARY	TEMP.
INCHES	IN.	TRANSIT LINE	TL
INCORPORATED	INC.	TRANSMISSION TOWER	T.T.
INCLUSIVE	INCL.	UNITED STATES COAST & GEODETIC SURVEY	U.S.C.&G.S.
INTERSECTION ANGLE	I	UNITED STATES GEOLOGICAL SURVEY	U.S.G.S.
INTERSTATE HIGHWAY	I.H.	UNITED STATES HIGHWAY	U.S.H.
IRON PIN	I.P.	VENDEE	VDE.
ISLAND	IS.	VENDOR	VDR.
LEFT	LT.	VITRIFIED	VIT.
LENGTH OF CURVE	L	WAREHOUSE	W.H.
LESSEE	LSE.	WATER TOWER	W.T.
LESSOR	LSR.	WELL	W
LIMITED HIGHWAY EASEMENT	L.H.E.	WINDMILL	WM.
MACHINERY SHED	M.S.	WOOD	WD.
MAGNETIC	MAG.		

END RELOCATION ORDER
STATION 374 + 44.53
N = 241,953 ± 200 FT. *
E = 2,413,516 ± 200 FT. *
LOCATED 1274.38 FT. WEST AND 554.46 FT. SOUTH OF THE NORTHEAST COR. SEC. 10, T23N, R17E
* SCALED FROM THE U.S.G.S. 15 MIN. SERIES APPLETON QUADRANGLE.

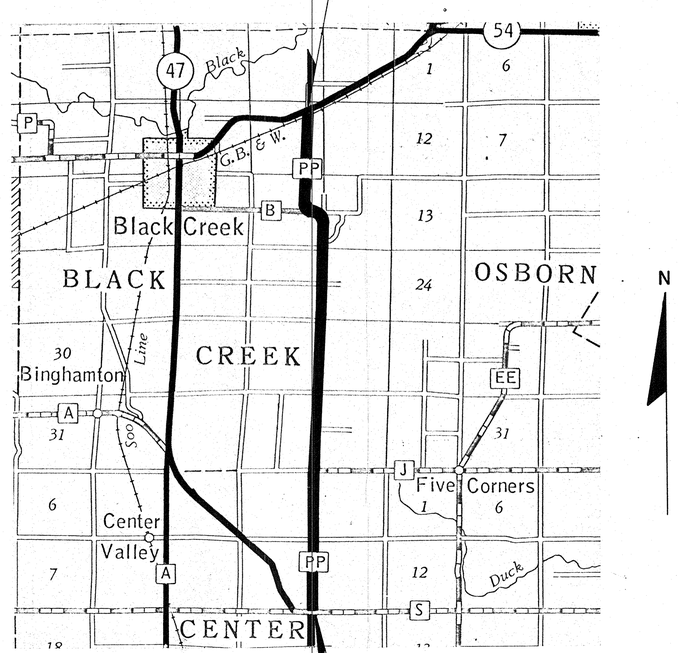

BEGIN RELOCATION ORDER
STATION 9 + 99.79
N = 205,859 ± 200 FT. *
E = 2,414,427 ± 200 FT. *
LOCATED 0.21 FT. SOUTH AND 20.99 FT. EAST OF THE SOUTHEAST COR. SEC. 10, T22N, R17E
* SCALED FROM THE U.S.G.S. 15 MIN. SERIES APPLETON QUADRANGLE

LAYOUT
0 1/2 1
SCALE: MILES
TOTAL NET LENGTH OF CENTERLINE = 6.902 MI. RURAL

CONVENTIONAL SIGNS

STATE LINE
COUNTY LINE
TOWNSHIP AND RANGE LINE
SECTION LINE
QUARTER LINE
SIXTEENTH LINE
NEW CENTER LINE
NEW R/W LINE
OLD R/W LINE
PROPERTY LINE — P.L. +00.0
CORPORATE LIMITS — (NAME)
SLOPE INTERCEPTS — SLOPE INTERCEPT
LOT, TIE AND OTHER MINOR DASHED LINES
UNDERGROUND FACILITY. (POWER, TELEPHONE, TELEGRAPH, GAS, ETC.) — (TYPE)
NO ACCESS
LIMITED HIGHWAY EASEMENT
HIGHWAY SEPARATION
HIGHWAY OVERPASS
RAIL LINE OVERPASS
ALL OTHER BRIDGES
STREAM OR RIVER — NAME
LAKE — LAKE

TRAVELED WAY (SHOWN ONLY IN AREA OF FRONTAGE ROADS, INTERCHANGES OR DUAL LANES)
CEMETERY — CEM
FOUNDATION — FDN.
GAS PUMP ISLAND — GAS PUMP
BUILDING — TYPE
IRON PIN — I.P.
POWER POLE
TELEPHONE POLE
RAIL LINE
TRANSMISSION TOWER AND LINE
UNDERGROUND CABLE MARKER
WELL
STONE MONUMENT
SEPTIC TANK
WINDMILL
CATTLE PASS
℄ RELOCATED STREAM OR RIVER
TELEPHONE PEDESTAL OR RISER

Outagamie County Highway Commission
RECEIVED
JUL 12 1979

APPROVED FOR
2-15-77 DATE
Michael A. Maude
COUNTY HIGHWAY COMMISSIONER

Ronald J. Rimbe
WISCONSIN REGISTERED PROFESSIONAL ENGINEER E-25920 Green Bay, Wis.

ORIGINAL PLAT PREPARED BY
OWEN AYRES & ASSOCIATES
CONSULTING ENGINEERS
GREEN BAY, WISCONSIN
DATE 2/15/77

Catalog No. 2180-1

REVISION DATE	PROJECT I.D. 184 – 76	SHEET NUMBER
	FEDERAL PROJECT DESIGNATION	4.1
	SCALE 0 100 200 Ft.	DATE 2-14-77

SCHEDULE OF LANDS AND INTERESTS REQUIRED

PARCEL NUMBER	OWNER	INTEREST REQUIRED	L.H.E. ACRES TEMP.	L.H.E. ACRES PERM.	ACRES REQUIRED NEW R/W REQUIRED	ACRES REQUIRED EXISTING R/W	ACRES REQUIRED TOTAL R/W REQUIRED	TOTAL REMAINING ACRES	OPERATIONS PROJECT NUMBER
1	ARNOLD F. TIEDT	FEE TITLE			0.29				
2	FRED A. RUSCH	FEE TITLE			1.48				

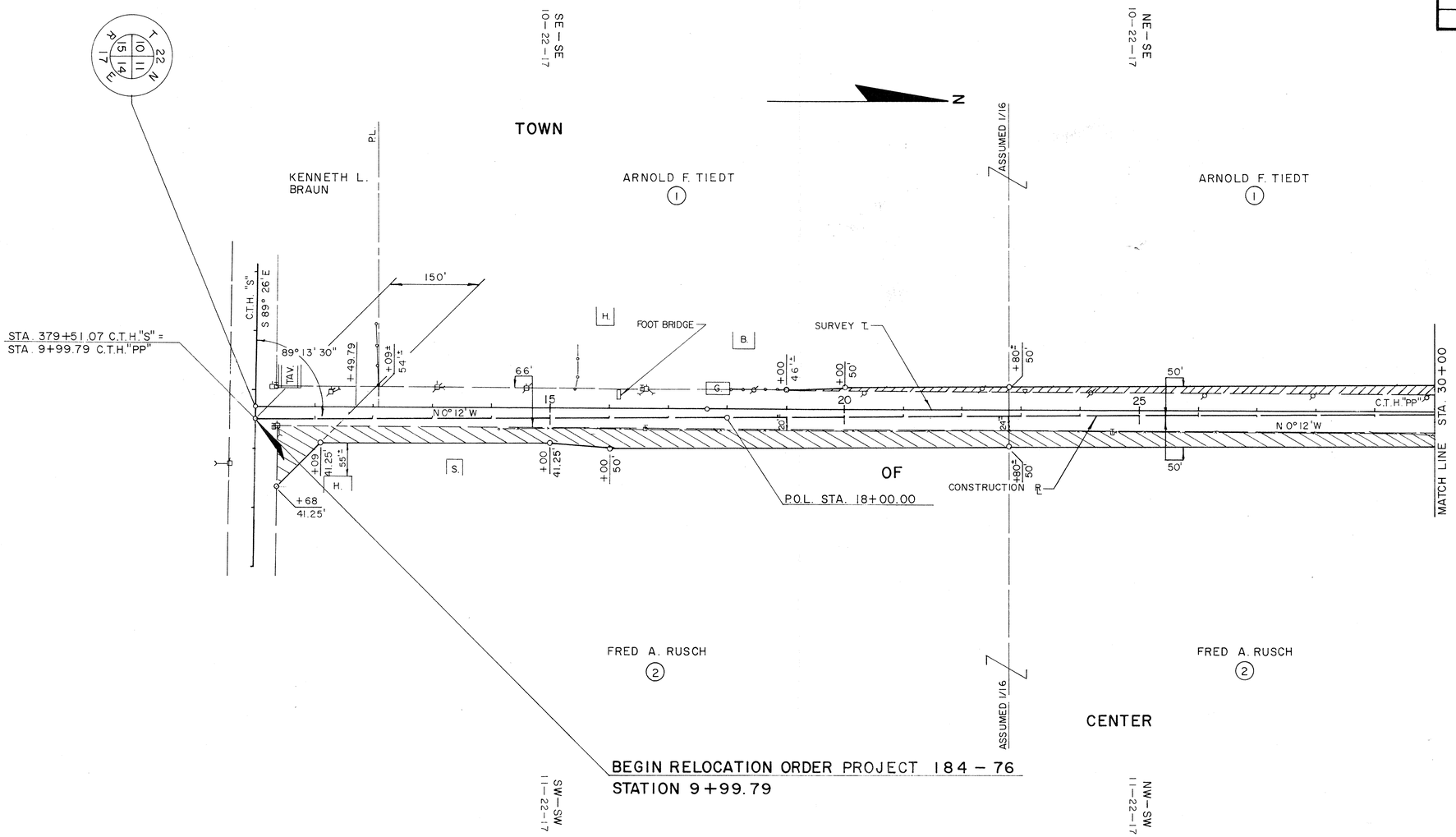

NOTE: CONSTRUCTION REFERENCE LINE BEARINGS SHOWN ON THIS PLAT ARE THE TRUE BEARINGS OF EACH TANGENT TO THE NEAREST MINUTE.

REVISION DATE	PROJECT I.D. 184 – 76	SHEET NUMBER
	FEDERAL PROJECT DESIGNATION	4.2
	SCALE 0 100 200Ft.	DATE 2-14-77

SCHEDULE OF LANDS AND INTERESTS REQUIRED

PARCEL NUMBER	OWNER	INTEREST REQUIRED	L.H.E. ACRES TEMP.	L.H.E. ACRES PERM.	ACRES REQUIRED NEW R/W REQUIRED	ACRES REQUIRED EXISTING R/W	ACRES REQUIRED TOTAL R/W REQUIRED	TOTAL REMAINING ACRES	OPERATIONS PROJECT NUMBER
3	LEONE H. GERRITS	FEE TITLE			0.09				
4	BYRON J. VICK	FEE TITLE			0.27				
6	DONALD LECKER JR.	FEE TITLE			0.06				
7	HENRY J. GROESCHER	FEE TITLE			0.04				
8	WAYNE J. KRUEGER	FEE TITLE			0.81				
9	HARVEY MUELLER	FEE TITLE			0.92				

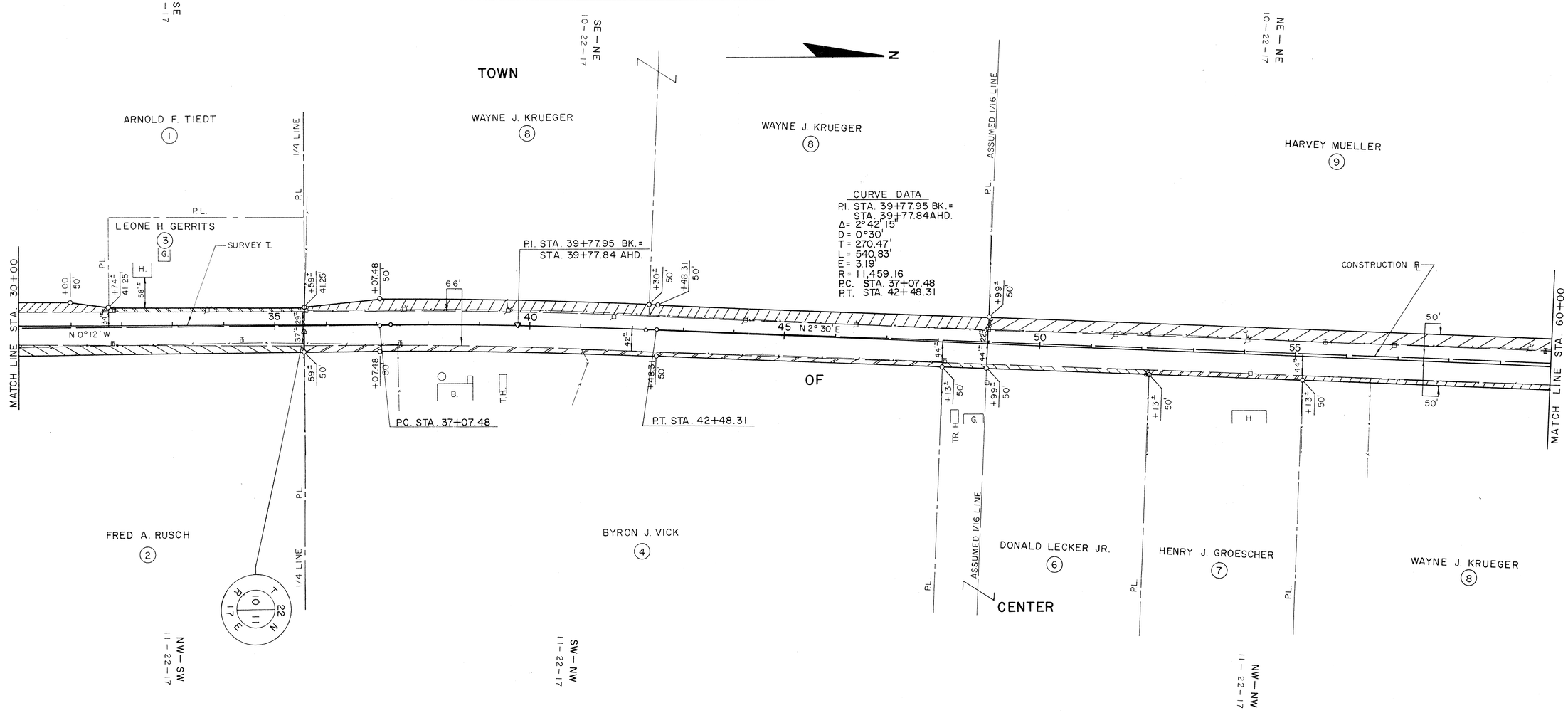

NOTE: CONSTRUCTION REFERENCE LINE BEARINGS SHOWN ON THIS PLAT ARE THE TRUE BEARINGS OF EACH TANGENT TO THE NEAREST MINUTE.

Catalog No. 2130-C175

REVISION DATE	PROJECT I.D. 184 – 76	SHEET NUMBER
	FEDERAL PROJECT DESIGNATION	4.3
	SCALE 0 100 200Ft.	DATE 2–14–77

SCHEDULE OF LANDS AND INTERESTS REQUIRED

PARCEL NUMBER	OWNER	INTEREST REQUIRED	L.H.E. ACRES		ACRES REQUIRED			TOTAL REMAINING ACRES	OPERATIONS PROJECT NUMBER
			TEMP.	PERM.	NEW R/W REQUIRED	EXISTING R/W	TOTAL R/W REQUIRED		
11	WILLIE STEGALL	FEE TITLE			0.07				
12	RONALD L. MCHUGH	FEE TITLE			0.16				
13	ELWOOD STEVENSON	FEE TITLE			0.07				
14	RICHARD AHRENS	FEE TITLE			0.06				
16	ROBERT A. NETTEKOVEN	FEE TITLE			0.99				
17	STEPHEN J. SIMON	FEE TITLE			0.40				

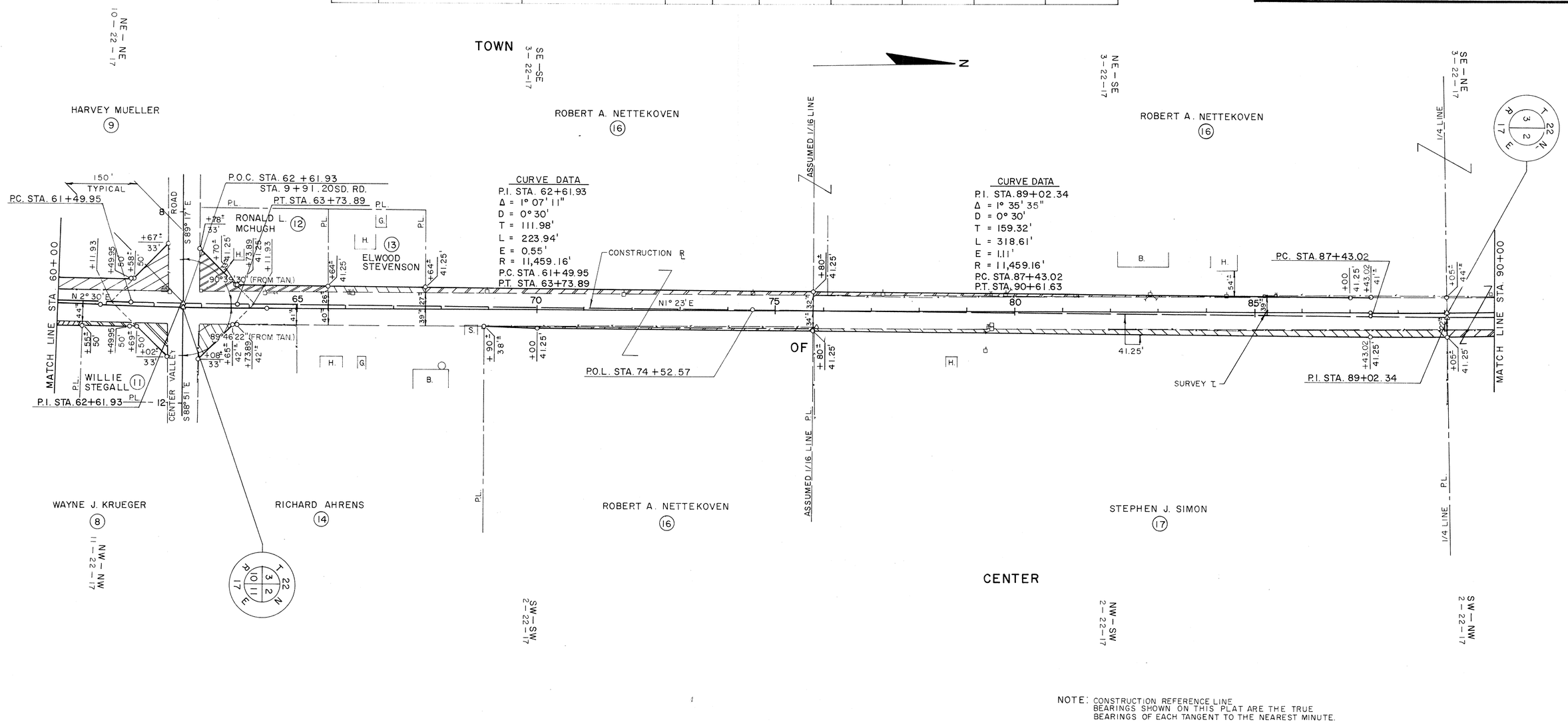

NOTE: CONSTRUCTION REFERENCE LINE BEARINGS SHOWN ON THIS PLAT ARE THE TRUE BEARINGS OF EACH TANGENT TO THE NEAREST MINUTE.

Catalog No. 2130-C175

REVISION DATE	PROJECT I.D.	SHEET NUMBER
	184 – 76	
	FEDERAL PROJECT DESIGNATION	4.4
	SCALE 0 100 200 Ft.	DATE 2 – 14 – 77

SCHEDULE OF LANDS AND INTERESTS REQUIRED

PARCEL NUMBER	OWNER	INTEREST REQUIRED	L.H.E. ACRES TEMP.	L.H.E. ACRES PERM.	ACRES REQUIRED NEW R/W REQUIRED	ACRES REQUIRED EXISTING R/W	ACRES REQUIRED TOTAL R/W REQUIRED	TOTAL REMAINING ACRES	OPERATIONS PROJECT NUMBER
18	OTTO GOETTEL	FEE TITLE			0.66				
19	WILBERT SEDO	FEE TITLE			1.72				

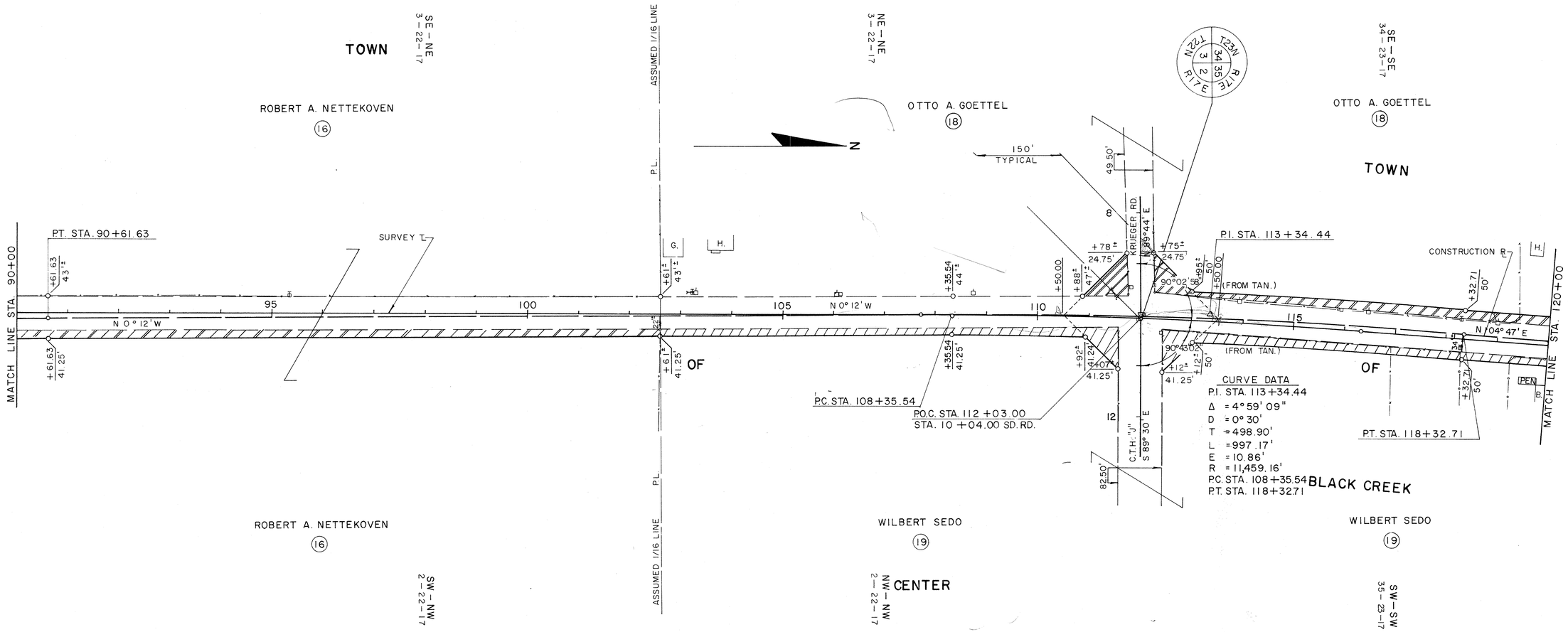

NOTE: CONSTRUCTION REFERENCE LINE BEARINGS SHOWN ON THIS PLAT ARE THE TRUE BEARINGS OF EACH TANGENT TO THE NEAREST MINUTE.

REVISION DATE	PROJECT I.D.	SHEET NUMBER
3-24-77 R.M.	184 – 76	4.5
	FEDERAL PROJECT DESIGNATION	
	SCALE 0 100 200 Ft.	DATE 2-14-77

SCHEDULE OF LANDS AND INTERESTS REQUIRED

PARCEL NUMBER	OWNER	INTEREST REQUIRED	L.H.E. ACRES		ACRES REQUIRED			TOTAL REMAINING ACRES	OPERATIONS PROJECT NUMBER
			TEMP.	PERM.	NEW R/W REQUIRED	EXISTING R/W	TOTAL R/W REQUIRED		
21	LAWRENCE BROCKMAN	FEE TITLE			0.20				
22	ROBERT NIELAND	FEE TITLE			0.03				
23	GRANT J. RANDALL	FEE TITLE			1.17				

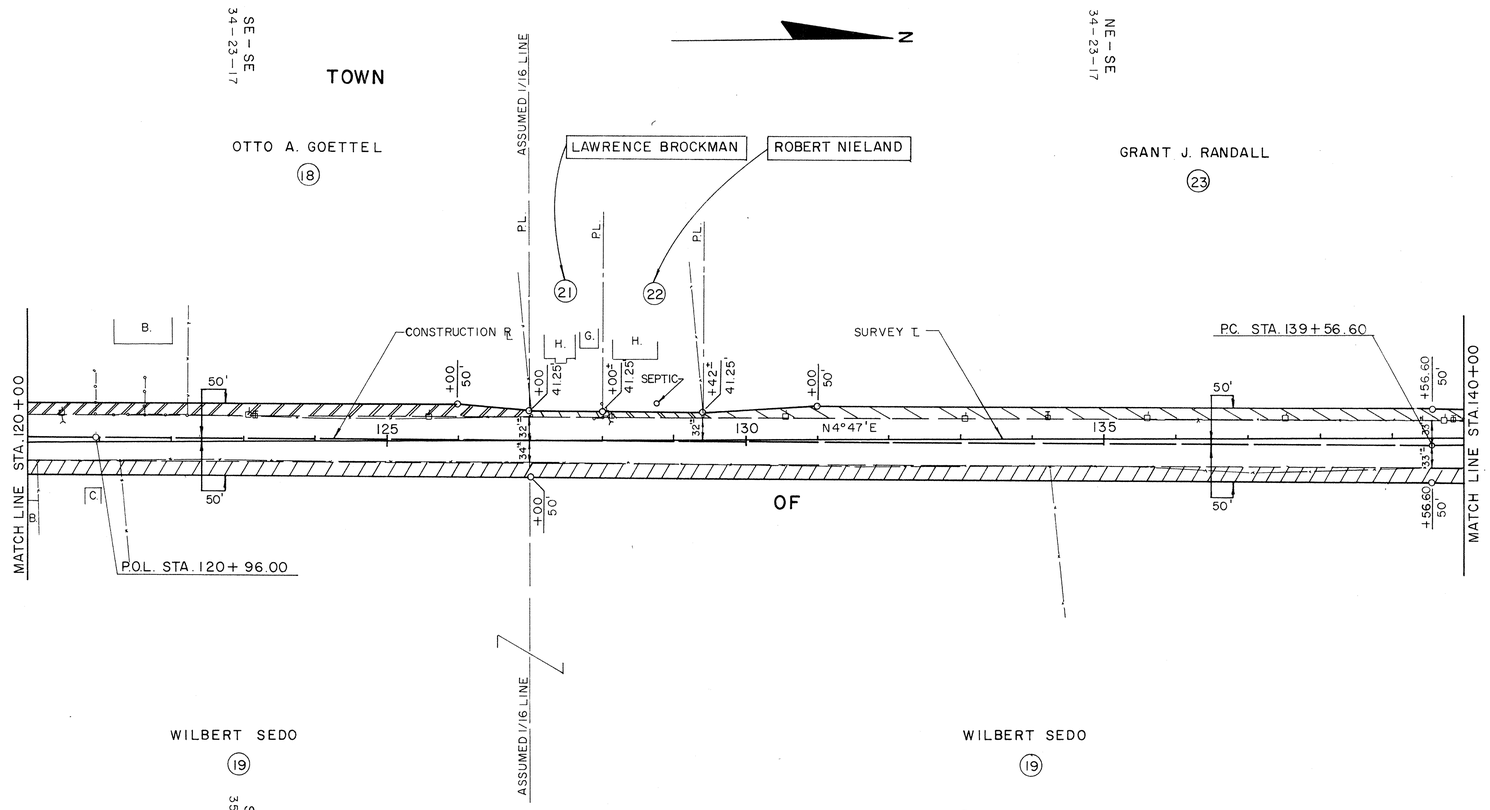

NOTE: CONSTRUCTION REFERENCE LINE BEARINGS SHOWN ON THIS PLAT ARE THE TRUE BEARINGS OF EACH TANGENT TO THE NEAREST MINUTE.

REVISION DATE	PROJECT I.D.	SHEET NUMBER
3-24-77 R.M. 5-24-78 G.B.	184 — 76	4.6
	FEDERAL PROJECT DESIGNATION	
	SCALE 0 100 200Ft.	DATE 2-14-77

SCHEDULE OF LANDS AND INTERESTS REQUIRED

PARCEL NUMBER	OWNER	INTEREST REQUIRED	L.H.E. ACRES TEMP.	L.H.E. ACRES PERM.	ACRES REQUIRED NEW R/W REQUIRED	ACRES REQUIRED EXISTING R/W	ACRES REQUIRED TOTAL R/W REQUIRED	TOTAL REMAINING ACRES	OPERATIONS PROJECT NUMBER
24	VALENTINE LASECKI	FEE TITLE			0.08				
26	LESTER E. SCHULZ	FEE TITLE			0.10				
27	LESTER GREUEL	FEE TITLE			0.12				
29	ERVIN STINGLE	FEE TITLE			0.37				
31	MICHAEL A. SALTER	FEE TITLE			0.20				
32	ALVIN M. HOLZ	FEE TITLE			1.93				

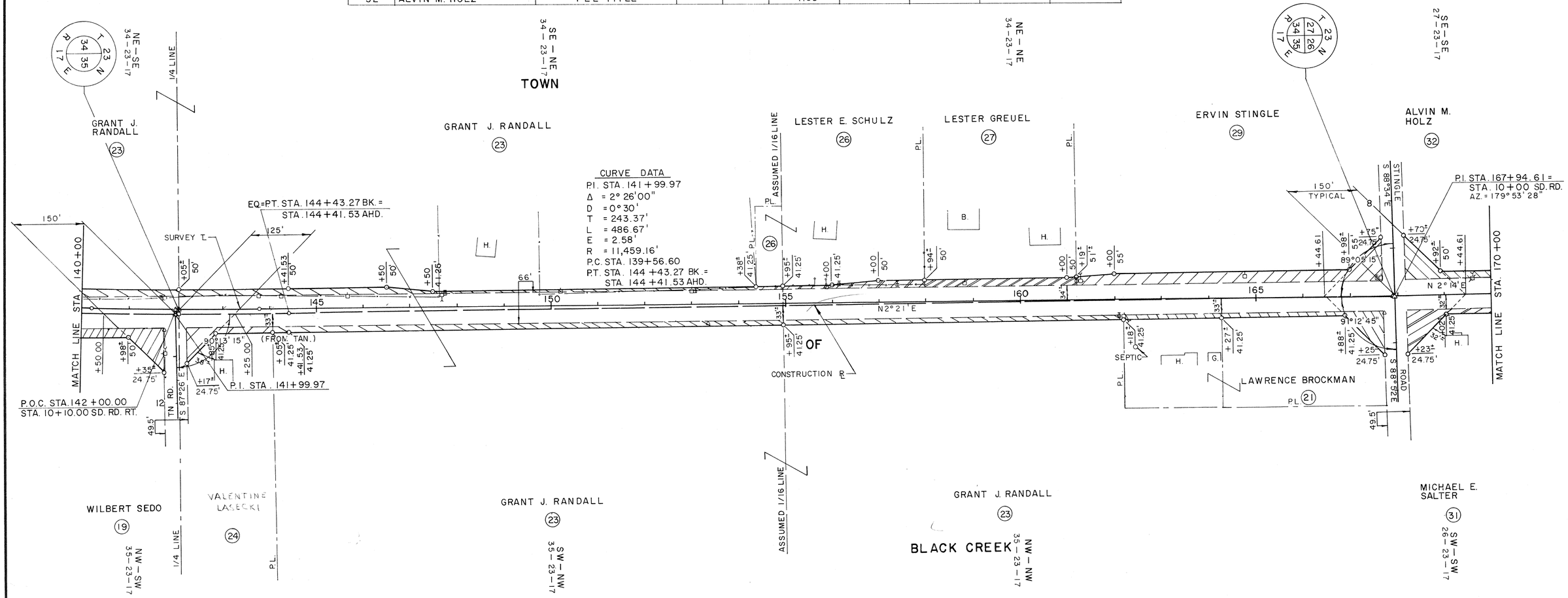

NOTE: CONSTRUCTION REFERENCE LINE BEARINGS SHOWN ON THIS PLAT ARE THE TRUE BEARINGS OF EACH TANGENT TO THE NEAREST MINUTE.

Catalog No. 2130-C175

REVISION DATE	PROJECT I.D. 184 – 76	SHEET NUMBER
	FEDERAL PROJECT DESIGNATION	4.7
	SCALE 0 100 200 Ft.	DATE 2-14-77

SCHEDULE OF LANDS AND INTERESTS REQUIRED

PARCEL NUMBER	OWNER	INTEREST REQUIRED	L.H.E. ACRES		ACRES REQUIRED			TOTAL REMAINING ACRES	OPERATIONS PROJECT NUMBER
			TEMP.	PERM.	NEW R/W REQUIRED	EXISTING R/W	TOTAL R/W REQUIRED		
33	SYLVIA PETERS	FEE TITLE			0.98				
34	KENNETH C. KASTEN	FEE TITLE			1.92				

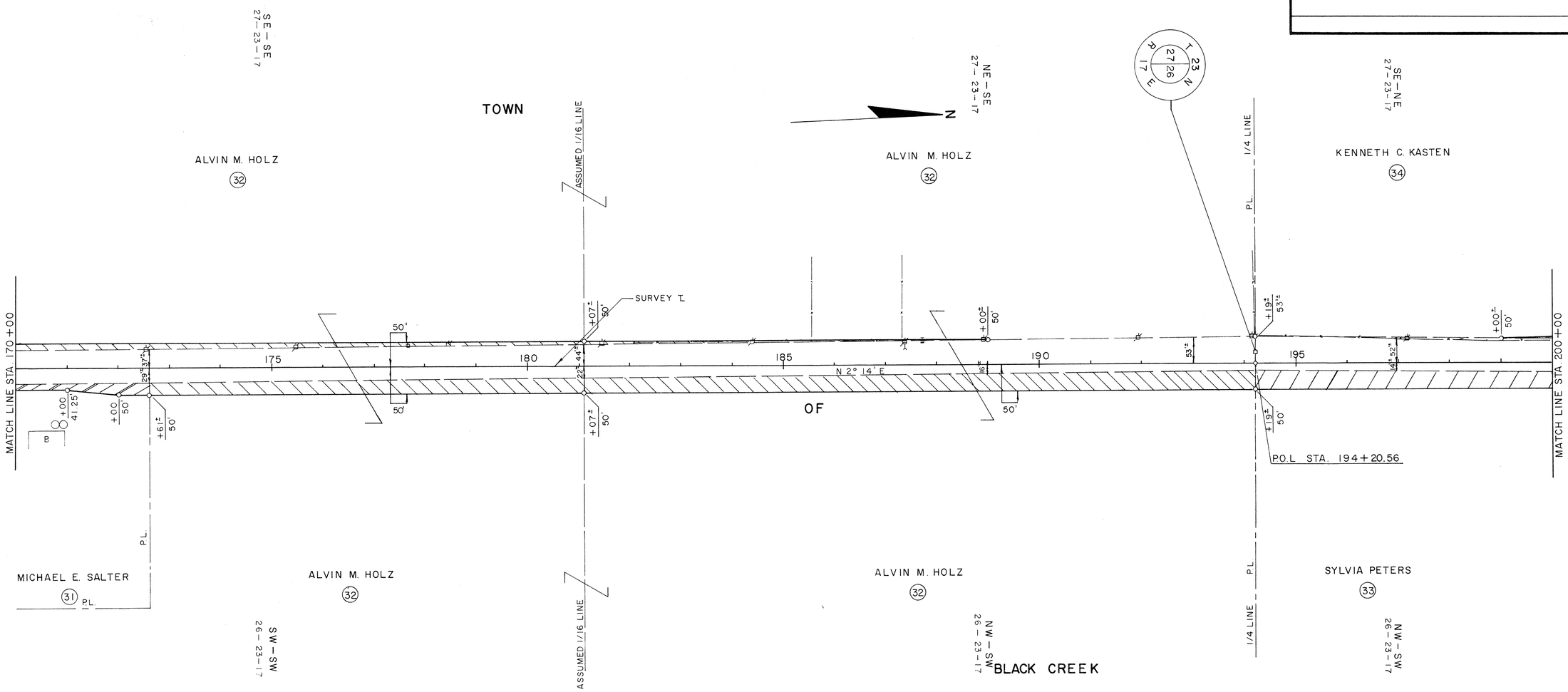

NOTE: CONSTRUCTION REFERENCE LINE BEARINGS SHOWN ON THIS PLAT ARE THE TRUE BEARINGS OF EACH TANGENT TO THE NEAREST MINUTE.

REVISION DATE	PROJECT I.D. 184 - 76	SHEET NUMBER
	FEDERAL PROJECT DESIGNATION	4.8
	SCALE 0 100 200 Ft.	DATE 2-14-77

SCHEDULE OF LANDS AND INTERESTS REQUIRED

PARCEL NUMBER	OWNER	INTEREST REQUIRED	L.H.E. ACRES		ACRES REQUIRED			TOTAL REMAINING ACRES	OPERATIONS PROJECT NUMBER
			TEMP.	PERM.	NEW R/W REQUIRED	EXISTING R/W	TOTAL R/W REQUIRED		
36	DONALD R. OLSON	FEE TITLE			0.16				
37	ROBERT SCHWISTER	FEE TITLE			0.14				

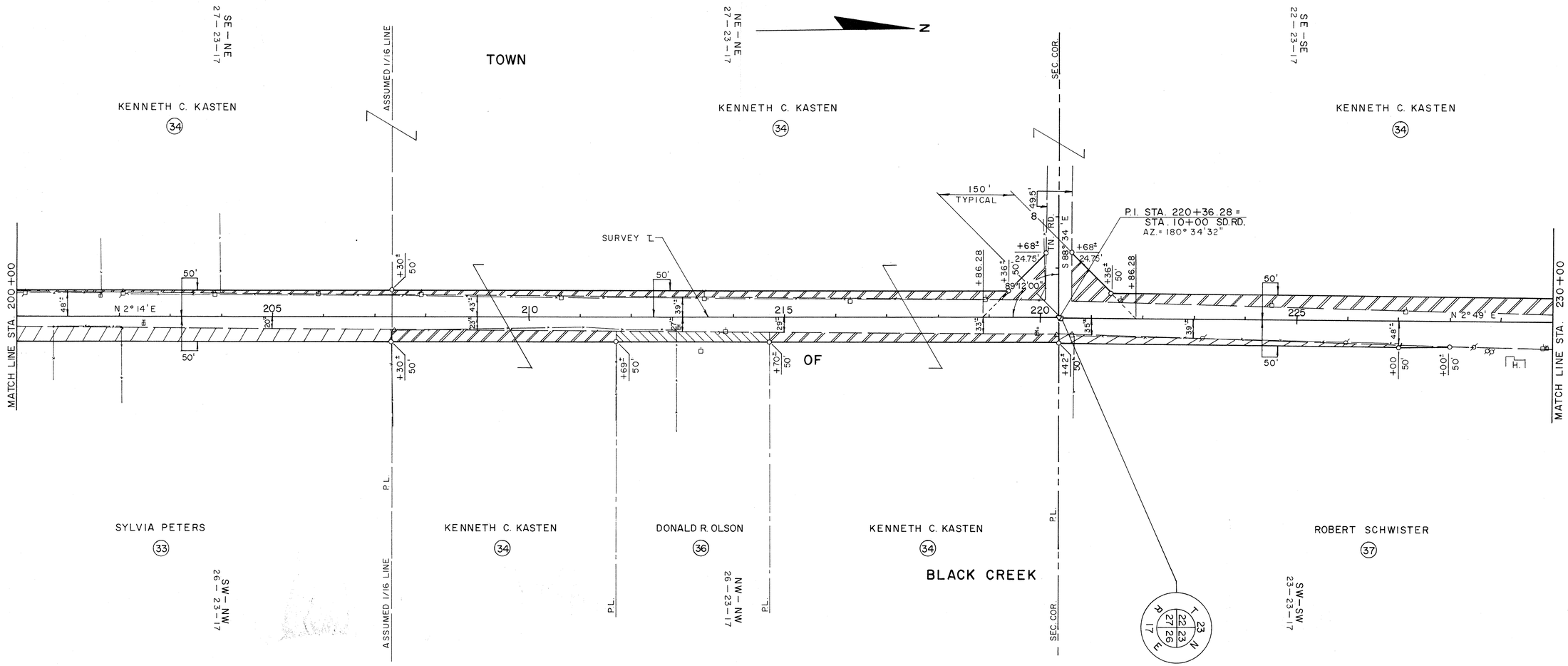

NOTE: CONSTRUCTION REFERENCE LINE BEARINGS SHOWN ON THIS PLAT ARE THE TRUE BEARINGS OF EACH TANGENT TO THE NEAREST MINUTE.

REVISION DATE	PROJECT I.D. 184 – 76	SHEET NUMBER
	FEDERAL PROJECT DESIGNATION	4.9
	SCALE 0 100 200Ft.	DATE 2 – 14 – 77

SCHEDULE OF LANDS AND INTERESTS REQUIRED

PARCEL NUMBER	OWNER	INTEREST REQUIRED	L.H.E. ACRES		ACRES REQUIRED			TOTAL REMAINING ACRES	OPERATIONS PROJECT NUMBER
			TEMP.	PERM.	NEW R/W REQUIRED	EXISTING R/W	TOTAL R/W REQUIRED		
38	CARL SCHWISTER	FEE TITLE			1.78				
39	VERNON A. RIEHL	FEE TITLE			1.76				
41	MERLIN M. HEIDEN	FEE TITLE			1.02				

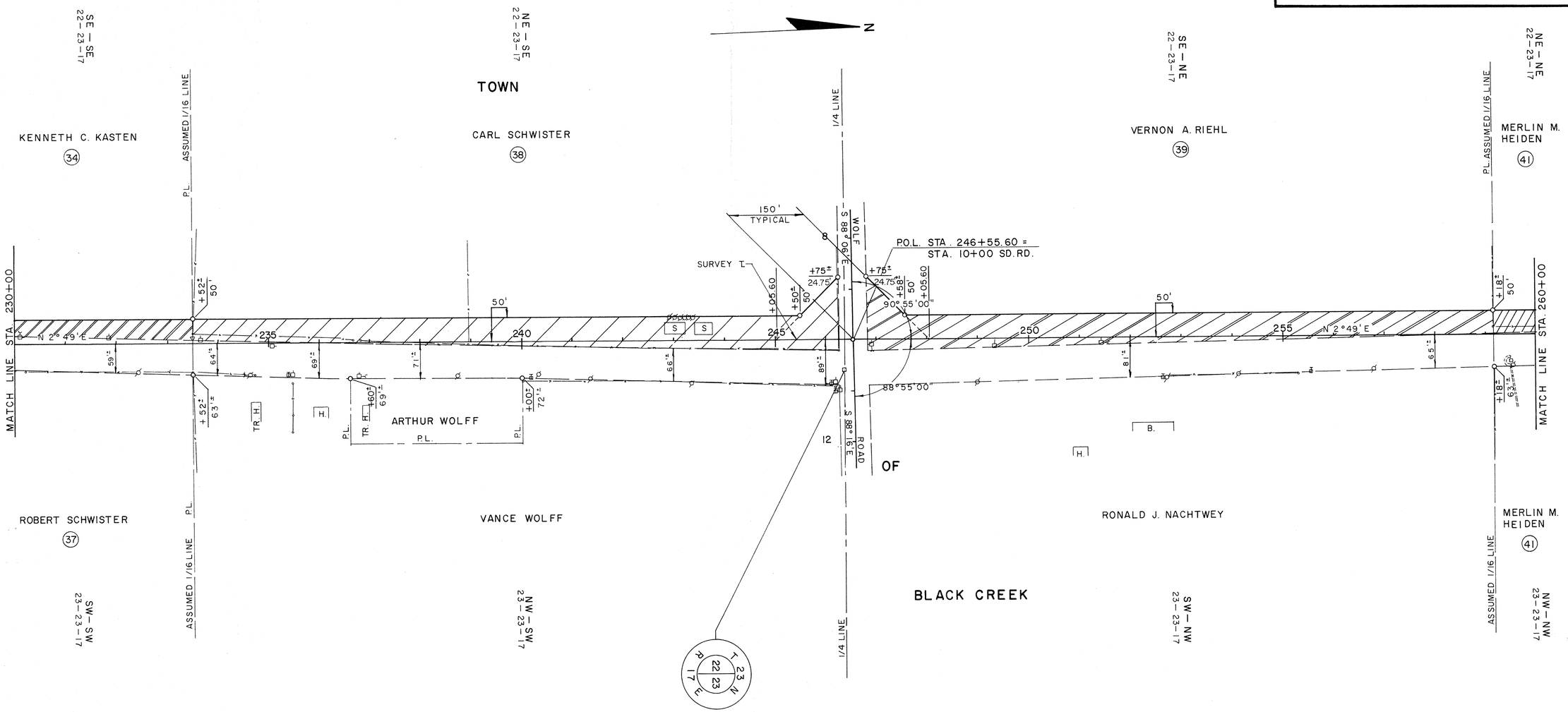

NOTE: CONSTRUCTION REFERENCE LINE BEARINGS SHOWN ON THIS PLAT ARE THE TRUE BEARINGS OF EACH TANGENT TO THE NEAREST MINUTE.

REVISION DATE	PROJECT I.D.	SHEET NUMBER
5-24-78 G.B.	184 – 76	4.10
	FEDERAL PROJECT DESIGNATION	
	SCALE 0 100 200 Ft.	DATE 2-14-77

SCHEDULE OF LANDS AND INTERESTS REQUIRED

PARCEL NUMBER	OWNER	INTEREST REQUIRED	L.H.E. ACRES TEMP.	L.H.E. ACRES PERM.	ACRES REQUIRED NEW R/W REQUIRED	ACRES REQUIRED EXISTING R/W	ACRES REQUIRED TOTAL R/W REQUIRED	TOTAL REMAINING ACRES	OPERATIONS PROJECT NUMBER
42	ROGER SEITZ	FEE TITLE			0.18				
43	ROBERT E. DORN	FEE TITLE			0.02				
44	EDWARD HENNING	FEE TITLE			0.06				
46	ARVON HENNING	FEE TITLE			0.01				
47	MERLIN HEIDEN	FEE TITLE			0.02				
48	JOE FELTON	FEE TITLE			6.00				

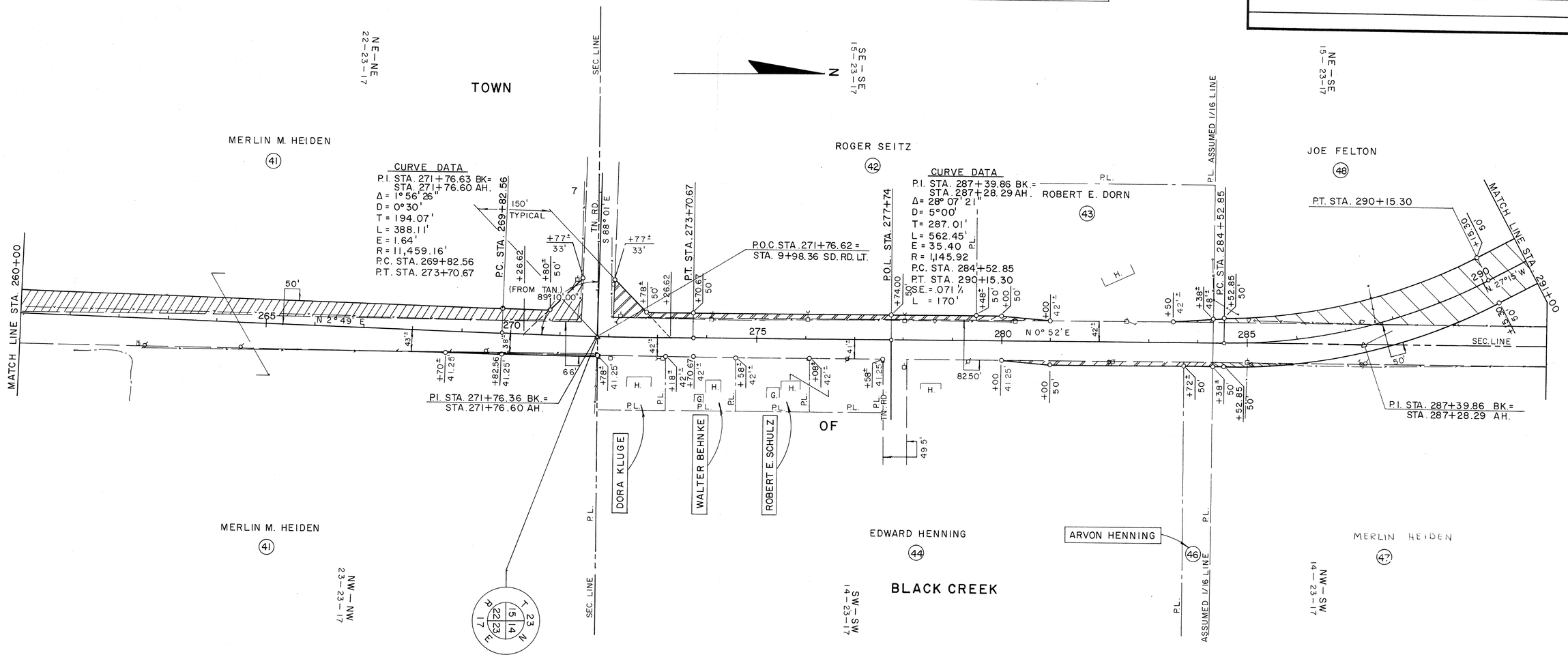

NOTE: CONSTRUCTION REFERENCE LINE BEARINGS SHOWN ON THIS PLAT ARE THE TRUE BEARINGS OF EACH TANGENT TO THE NEAREST MINUTE.

REVISION DATE	PROJECT I.D.	SHEET NUMBER
5-24-78 G.B	184-76	4.11
	FEDERAL PROJECT DESIGNATION	
	SCALE 0 100 200 Ft.	DATE 2-14-77

SCHEDULE OF LANDS AND INTERESTS REQUIRED

PARCEL NUMBER	OWNER	INTEREST REQUIRED	L.H.E. ACRES TEMP.	L.H.E. ACRES PERM.	ACRES REQUIRED NEW R/W REQUIRED	ACRES REQUIRED EXISTING R/W	ACRES REQUIRED TOTAL R/W REQUIRED	TOTAL REMAINING ACRES	OPERATIONS PROJECT NUMBER
49	JOHN SWEIKATOWSKI	FEE TITLE			1.47				

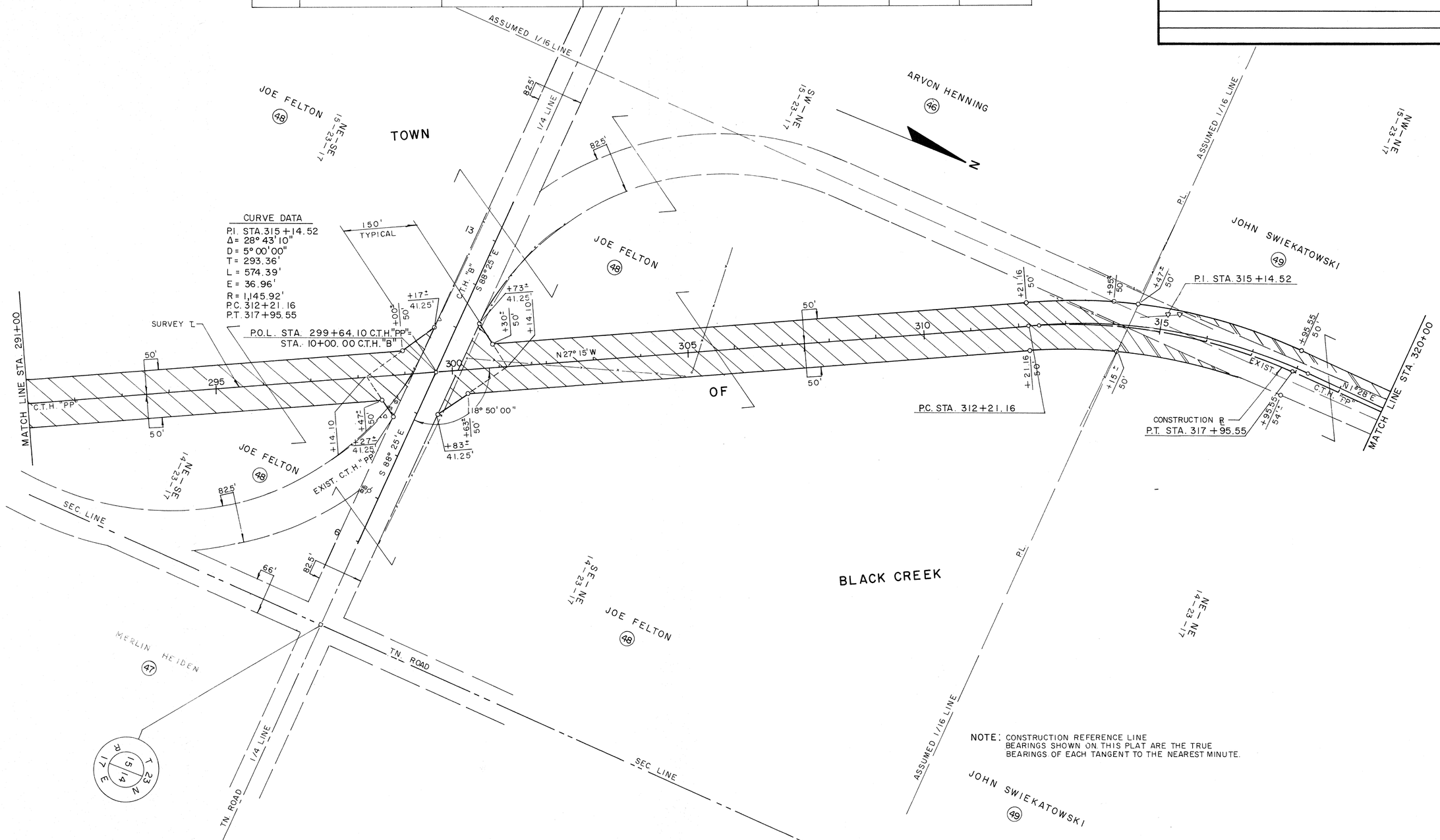

NOTE: CONSTRUCTION REFERENCE LINE BEARINGS SHOWN ON THIS PLAT ARE THE TRUE BEARINGS OF EACH TANGENT TO THE NEAREST MINUTE.

Catalog No. 2130-C175

REVISION DATE	PROJECT I.D.	SHEET NUMBER
5-24-78 G.B.	184 — 76	4.12
	FEDERAL PROJECT DESIGNATION	
	SCALE 0 100 200 Ft.	DATE 2-14-77

SCHEDULE OF LANDS AND INTERESTS REQUIRED

PARCEL NUMBER	OWNER	INTEREST REQUIRED	L.H.E. ACRES TEMP.	L.H.E. ACRES PERM.	ACRES REQUIRED NEW R/W REQUIRED	ACRES REQUIRED EXISTING R/W	ACRES REQUIRED TOTAL R/W REQUIRED	TOTAL REMAINING ACRES	OPERATIONS PROJECT NUMBER
51	JANET ROHM	FEE TITLE			0.05				
52	EARL CALNIN	FEE TITLE			0.09				
53	HOFKENS BUILDING & SUPPLY INC.	FEE TITLE			1.52				

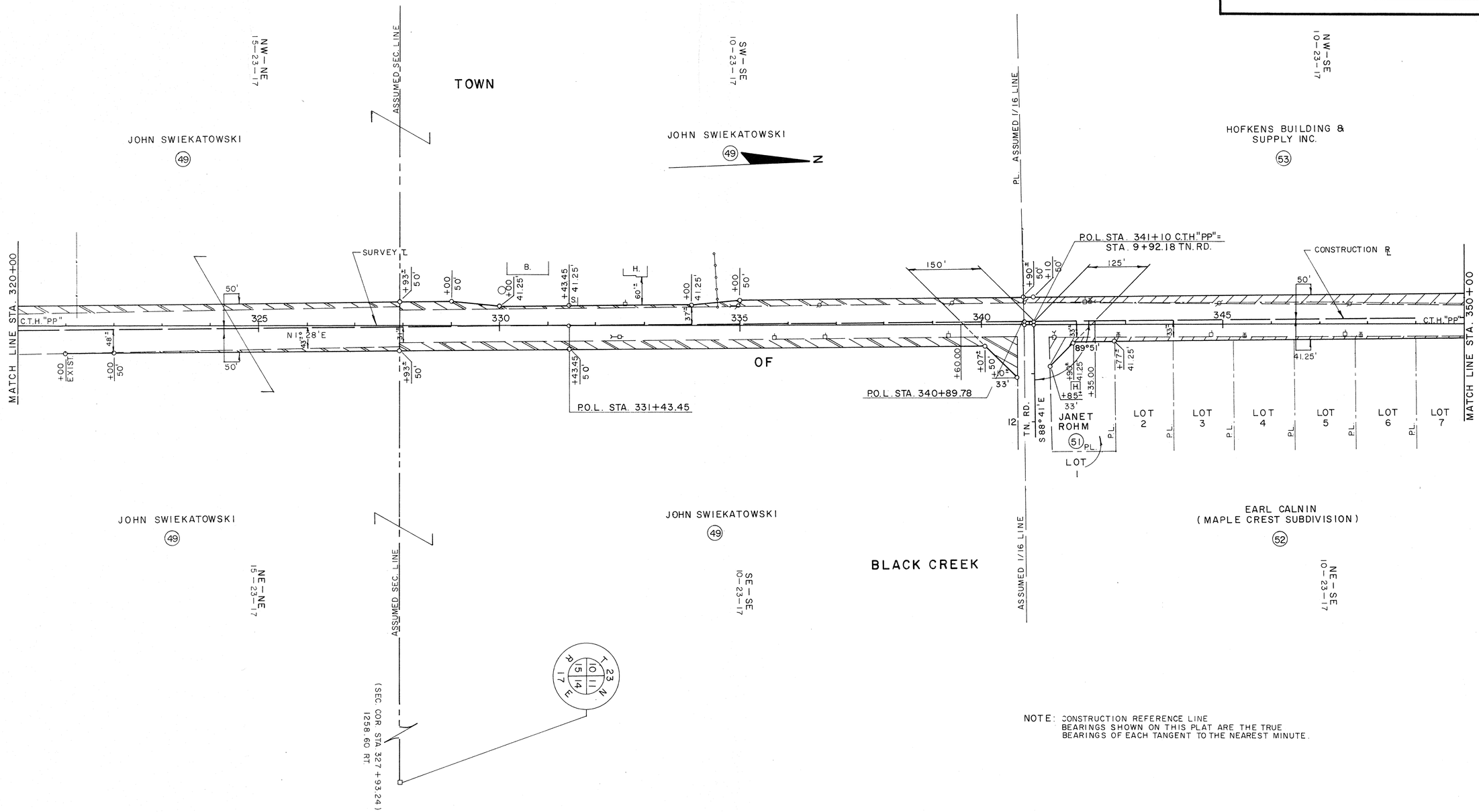

NOTE: CONSTRUCTION REFERENCE LINE BEARINGS SHOWN ON THIS PLAT ARE THE TRUE BEARINGS OF EACH TANGENT TO THE NEAREST MINUTE.

REVISION DATE	PROJECT I.D.	SHEET NUMBER
5-24-78 G.B.	184 — 76	4.13
	FEDERAL PROJECT DESIGNATION	
	SCALE 0 100 200Ft.	DATE 2-14-77

SCHEDULE OF LANDS AND INTERESTS REQUIRED

PARCEL NUMBER	OWNER	INTEREST REQUIRED	L.H.E. ACRES TEMP.	L.H.E. ACRES PERM.	ACRES REQUIRED NEW R/W REQUIRED	ACRES REQUIRED EXISTING R/W	ACRES REQUIRED TOTAL R/W REQUIRED	TOTAL REMAINING ACRES	OPERATIONS PROJECT NUMBER
56	ARLON SPRINGSTROH	FEE TITLE			0.08				
57	LEO GOODWIN	FEE TITLE			0.16				
58	ROBERT L. KENT	FEE TITLE			0.08				
59	GORDON SORENSON	FEE TITLE			.01				

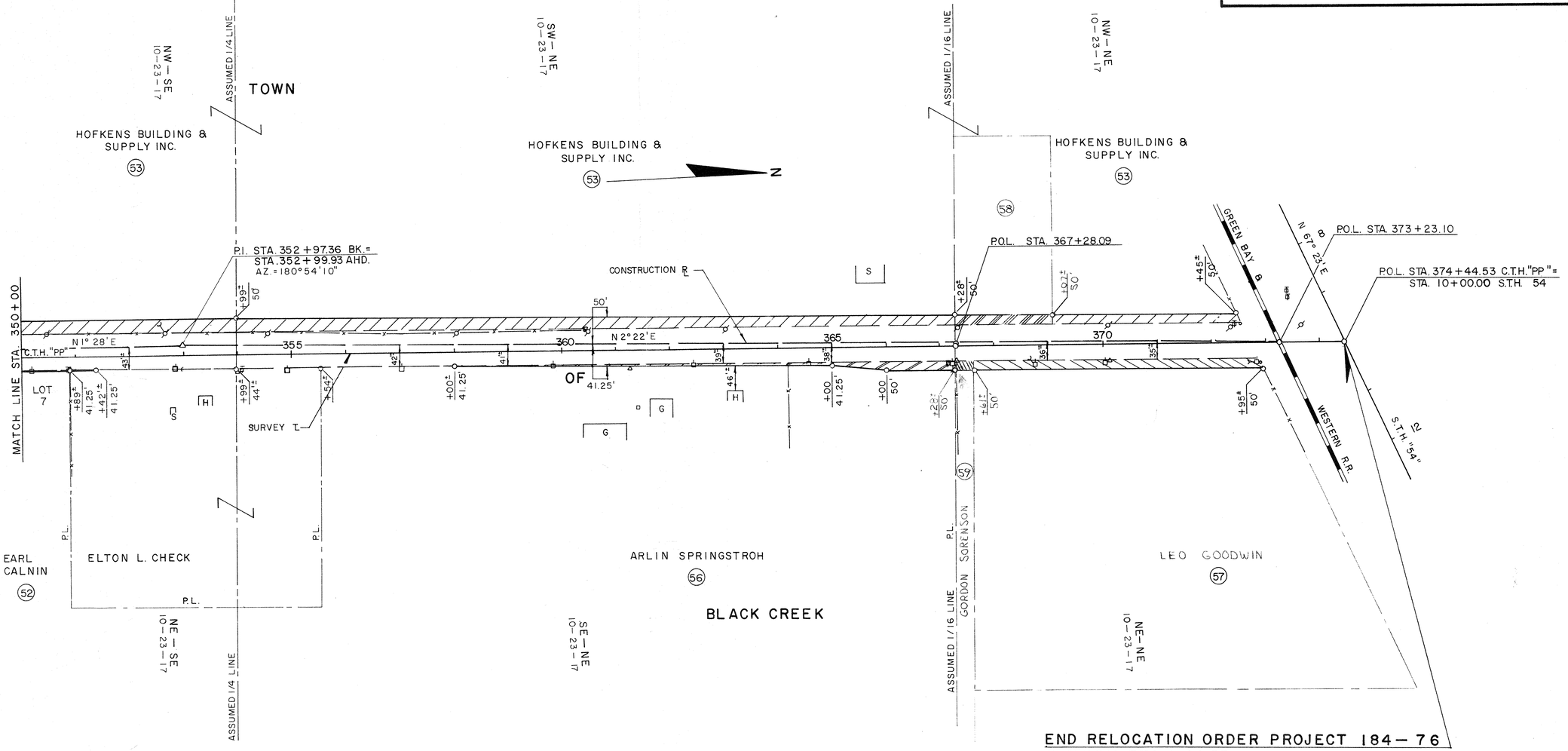

END RELOCATION ORDER PROJECT 184 — 76
STATION 374 + 44.53

NOTE: CONSTRUCTION REFERENCE LINE BEARINGS SHOWN ON THIS PLAT ARE THE TRUE BEARINGS OF EACH TANGENT TO THE NEAREST MINUTE.

Catalog No. 2130-C175