



ANNUAL REPORT FOR DRAINAGE DISTRICT ACTIVITIES

BARTON T. CHAPMAN P.E., STATE DRAINAGE ENGINEER
AGRICULTURAL RESOURCE MANAGEMENT DIVISION
2811 AGRICULTURE DR. MADISON, WI 53708—8911
BARTON.CHAPMAN@WISCONSIN.GOV
(608) 224-4608

County	District (A separate report must be submitted for each district.)	Date:
OUTAGAMIE	763 – Oneida/Hobart	1-31-25

I. Financial Statement

	DEBTS	CREDITS
Starting balance on JANUARY 1, 2024	SEE ATTACHED REPORT	
Assessments Collected		
Interest earned on assessments		
Interest earned on borrowed funds		
Other Receipts		
Total of all receipts		
Amount paid out for district activities		
Amount paid out to repay loans or bonds		
Other payables		
Total of all expenditures		
Ending balance on DECEMBER 31, 2024		
Uncollected Assessments		

II. The following bonds have been issued or paid during the preceding twelve months:

N/A NO BONDS ISSUED OR PAID

III. Attach sheets detailing work performed in the previous year. Include:

- A. Project description, including project cost
- B. Map showing the location of project
- C. Annual Inspection Report, major storm reports, and/or other inspection reports performed by the Drainage Board in the past twelve months

Name of Drainage Board Chairperson:

ALVIN KRAMER, JR.

Date:

DECEMBER 31, 2024

Signature of Drainage Board Chair

NOTE: Submit one copy of this report to DATCP, the county Zoning Administrator, the town board or town zoning committee, and the city council, plan commission, or plan committee in which district territory is located; file the original copy with the drainage board secretary. This report is due December 1 for the preceding year ending August 31, unless a different fiscal year is selected and DATCP is notified.

763 – ONEIDA HOBART DRAINAGE DISTRICT 2024 FINANCIAL REPORT

ONEIDA/HOBART DRAINAGE DISTRICT - 5,256.90 Acres

REVENUE

*Fund Balance as of 1-1-24		\$	86,243
Special Assessment Deposit 2-2024	\$	35,803	
Miscellaneous		4	<u>35,807</u>
TOTAL REVENUE TO DATE		\$	122,050

EXPENSES

Salaries/Mileage	\$	2,090	
Supplies	\$	146	
Purchased Services	\$	<u>11,596</u>	
TOTAL EXPENSES TO DATE		\$	<u>13,832</u>

BALANCE AS OF DECEMBER 31, 2024 \$ **108,218**

SUMMARY OF 2024 COSTS *(not an inclusive list of expenses)*

2/26/2024	L & L Clearing LLC	McCabe Rd - Tree Removal	\$ 6,120.00
10/9/2024	Lowney's Landscaping	Weed spraying services	\$ 2,867.59
	UMS Print Solutions Jan-Sept	Post Card Mailings	\$ 164.44
Jan - Dec	Land Conservation Dept	Field/Engineering Services	<u>\$ 1,314.14</u>
			<u>\$ 10,466.17</u>

FUTURE PROJECTS

Brush removal by quarry

Clean out in Hobart

**763 – Oneida-Hobart Drainage District
2024 Annual Meeting Minutes – October 3, 2024**

President Kramer called the meeting to order at 7:00 p.m. at the Town of Freedom Town Hall. He introduced the Outagamie County Drainage Board members. Present: Al Kramer, Greg Nettekoven, Jason Van Eperen, Mike Van Asten. Gerald Vander Heiden

Also present: Nancy Christensen, Administrative Assistant; Sage Tanck, Land Conservation Department; Others present: Larry Oudenhoven. Keith Oudenhoven

Kramer informed those present the Board meets every first Tuesday of the month at 8:30 a.m. at the Town of Osborn, W3389 County Road EE, Seymour. Any concerns may come to this meeting and bring them before the Board or contact any member at any time. Minutes and agendas are posted on the Outagamie County website under the Land Conservation Department.

Minutes of the October 5, 2023 minutes –Larry Oudenhoven moved, seconded by Keith Oudenhoven to approve the minutes as presented. Motion carried.

Presentation of 2023-24 Projects Completed and Future Projects – Land Conservation Department
Sage Tanck, Engineering Technician, presented a district overview. The LCD works with the Drainage Board assisting with the annual inspections and miscellaneous work.

Map Page 1 of the annual inspection map, east of County Road U, the blue is what is in Brown County. Areas identified there in red are cattails and green is where NEW Water is funding a brush grinding/ tree removal project for next year.

Map Page 2 is the Hobart (yellow) section. Identified here in green needs tree removal. This is already in the works and planned for 2025 and will be funded by NEW Water.

There are various areas that need maintenance. The section located in black needs dredging and the estimated cost for that is around \$45,000. This portion here in green- we plan to design a continuation of a two stage.

Map Page 3 The south side of the Oneida Hobart District. There are additional areas highlighted that need cattails and dredging.

In summary in the Brown County section, 765' of phragmites, 1989' of brush needs to be sprayed. Oneida/Hobart North has 15,942' of cattails, 1,100' of cattails, 2,391' of brush to be sprayed. Oneida/Hobart South has 4,330' of dredging, 197' of phragmites, 90 of brush and 7,573 of cattails to be sprayed.

Oudenhoven: Is the goal to have all 2-stage ditches? Tanck commented right now funding is available for the installation a two-stage ditches. The more we can do the better. Kramer commented the bench acts like a floodplain, slowing the flow of water and reducing bank erosion. Two-stage ditches can be naturally formed or constructed. A two-stage ditch improves drainage. Water tests show the water quality is getting better with this design.

2023-2024 Financial Report

Christensen reported the December 31, 2023 fund balance was \$86,243. Special Assessments received in 2024 were \$34,162 plus additional miscellaneous revenue of \$1,642 resulting in a total revenue of \$122,051. Expenses to date are \$8,769. Current fund balance as of September 20, 2024 is \$113,282. Larry Oudenhoven moved, seconded by Keith Oudenhoven to accept 2024 Financial Report as presented. Motion carried.

2024 District Special Assessment Rate payable in 2025

Current 2023 rate is \$4.00 per acre, \$60 minimum for parcels 15 acres or less. Larry Oudenhoven moved, seconded by Keith Oudenhoven to recommend the current rates of \$4.00/\$60 for 2024. Motion carried.

Next year's meeting will be held about the same time as this year.

Keith Oudenhoven moved, seconded by Larry Oudenhoven to adjourn at 7:47 pm.

Respectfully submitted,

Nancy J. Christensen

ATTENDANCE SIGN IN SHEET

ONEIDA-HOBART DISTRICT

THUR OCTOBER 3, 2024

NAME

ADDRESS

OWN PROPERTY
IN THIS DISTRICT
YES NO

PHONE/EMAIL

1 LARRY OUDENHOVEN

63393 Schenectady Rd. Freedom

X

920 470 9202

2 Keith Oudenhoven

115199 County Rd E Delore

X

920 470 7281

3

4

5

6

7

8

9

10

11

12

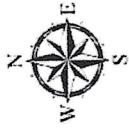
13

14

15

16

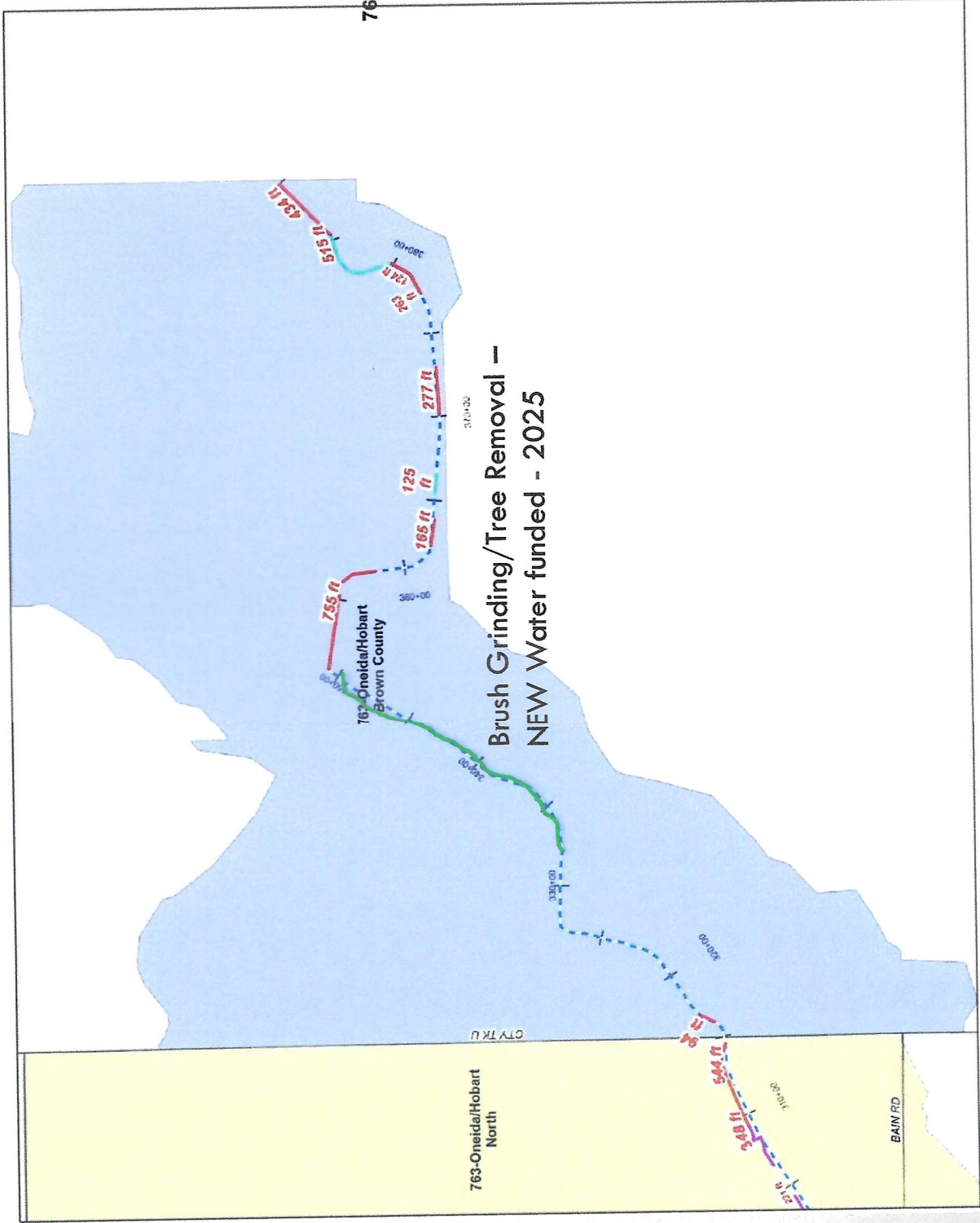
17



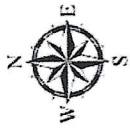
763-Oneida/Hobart Brown County
Drainage District

2024 INSPECTION MAP

Maintenance Needed	
	Legal Drain
	Dredge
	Other
	Phragmites
	Remove Trees
	Spray Brush
	Spray Cattails
	Maint. Point



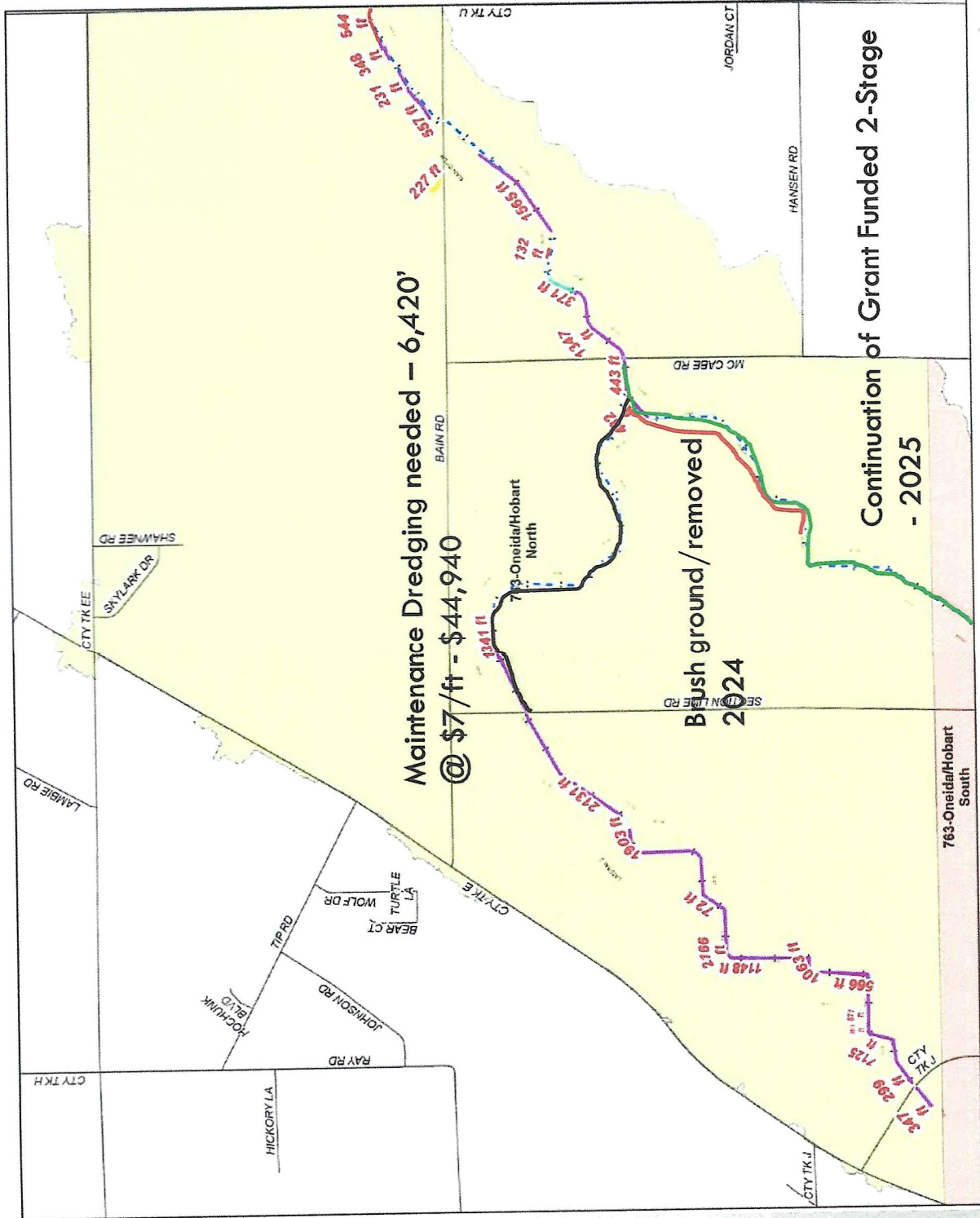
Map Page 1



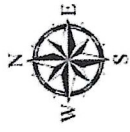
763-Oneida/Hobart North
Drainage District

2024 INSPECTION MAP

Legal Drain	Maintenance Needed
Dredge	Other
Phragmites	Remove Trees
Spray/Brush	Spray/Cattails
Maint. Point	X

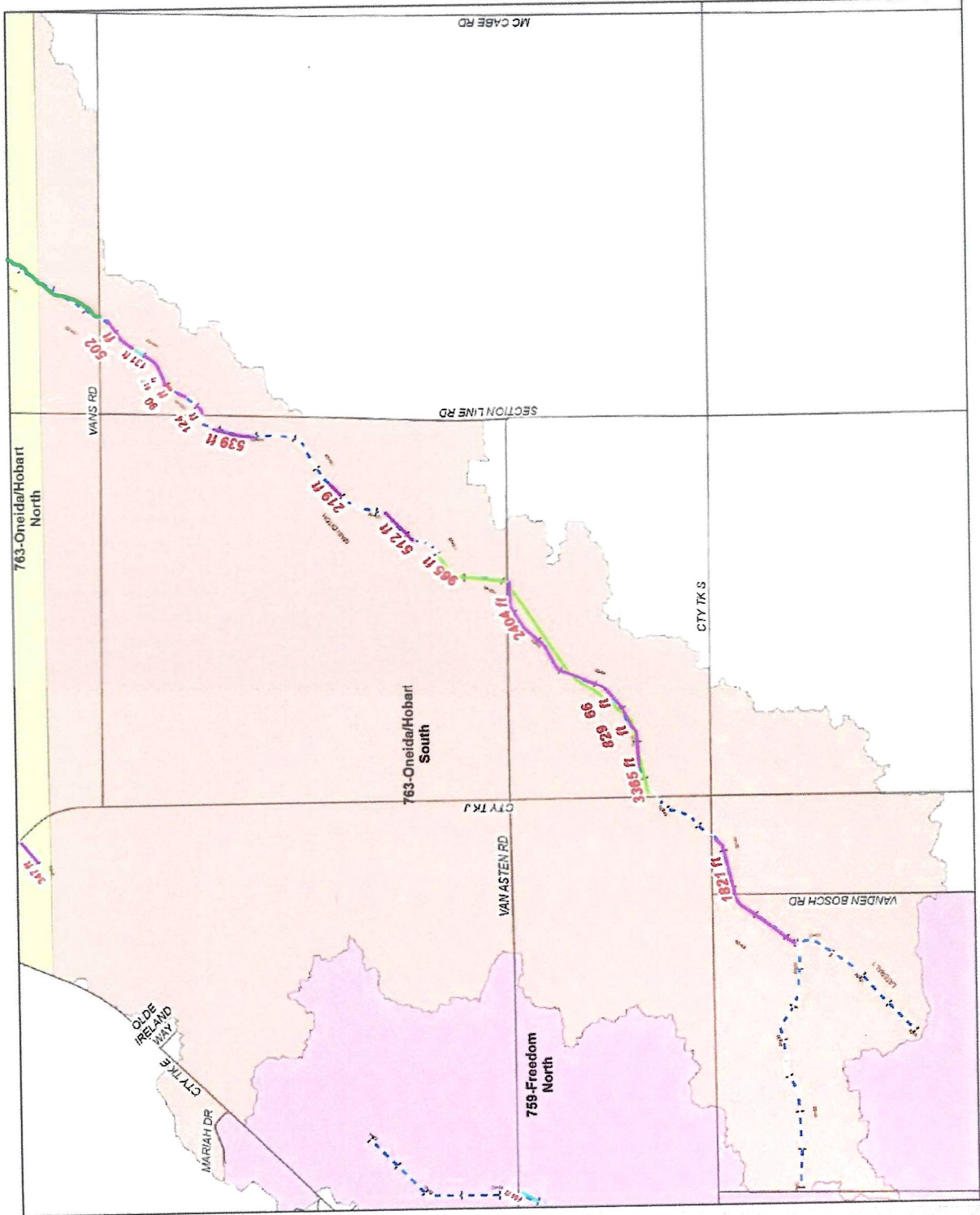


Map Page 2



763-Oneida/Hobart South
Drainage District
2024 INSPECTION MAP

Legal Drain	Maintenance Needed
Dredge	Other
Phragmites	Remove Trees
Spray Brush	Spray Cattails
Maint. Point	



63-Oneida/Hobart Brown County

Phragmites

Length (ft)	Notes
515	
125	
124	
Sum: 765	

SprayBrush

Length (ft)	Notes
434	
139	Brush phrag and cattails
277	Also cattails
165	Willows
755	Willows
94	Brush phrag and cattails
124	
Sum: 1989	

63-Oneida/Hobart North

SprayCattails

Length (ft)	Notes
871	
1125	
347	
1148	
Sum: 15942	
	And phrag

763-Oneida/Hobart North

Other

Length (ft)	Notes
227	Needs waterway
Sum: 227	

Phragmites

Length (ft)	Notes
371	
67	
363	
299	
Sum: 1100	

SprayBrush

Length (ft)	Notes
544	Willows
132	Willows
566	Willows
1148	
Sum: 2391	

SprayCattails

Length (ft)	Notes
348	
231	
557	
1565	
1347	
443	
432	
1341	
2131	
1903	
72	
1018	And phrag
1063	

763-Oneida/Hobart South

Dredge

Length (ft)	Notes
965	
3365	
Sum: 4330	

Phragmites

Length (ft)	Notes
131	
66	
Sum: 197	

SprayBrush

Length (ft)	Notes
90	
Sum: 90	

SprayCattails

Length (ft)	Notes
502	
517	
106	
124	
539	
219	
512	
2404	
829	
1821	
Sum: 7573	