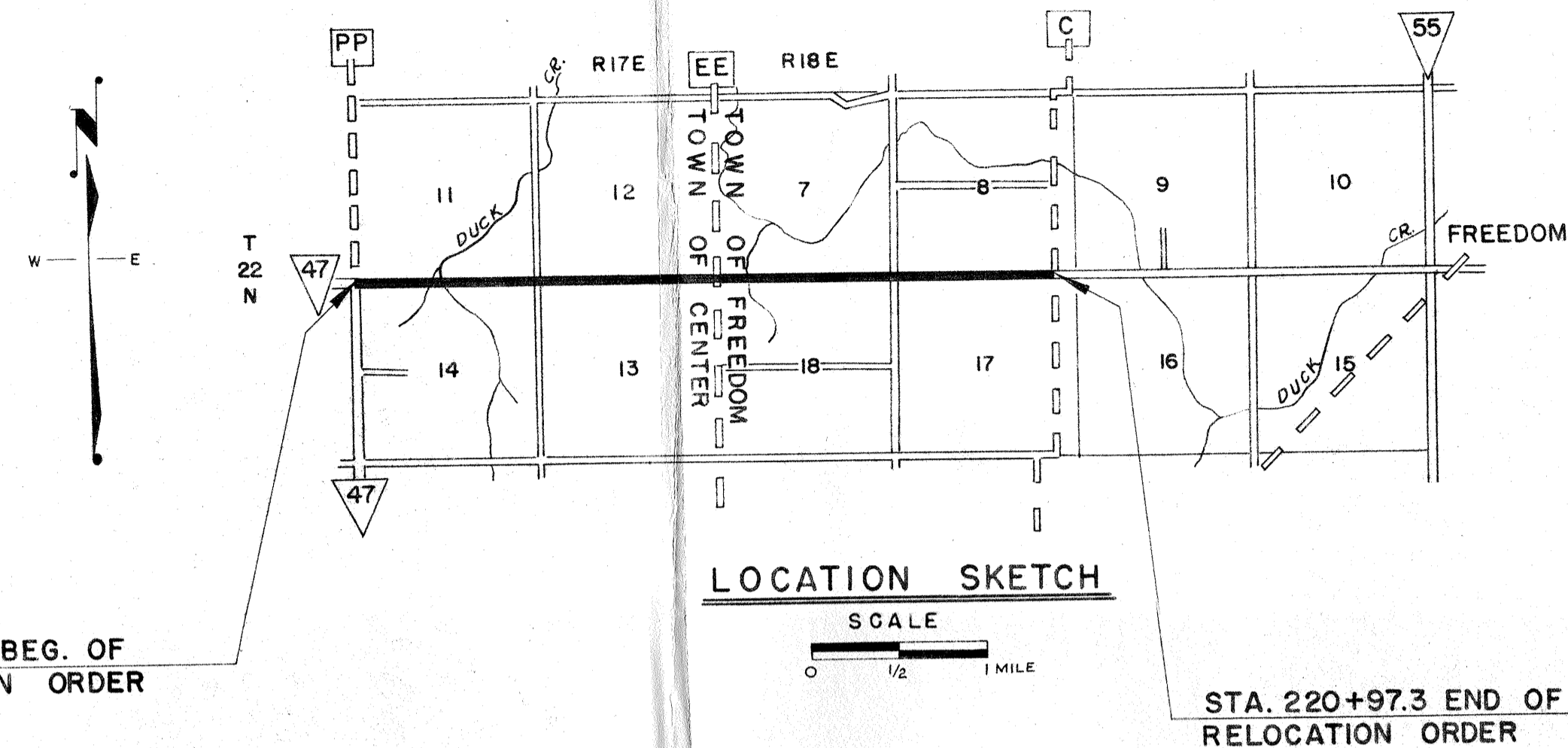
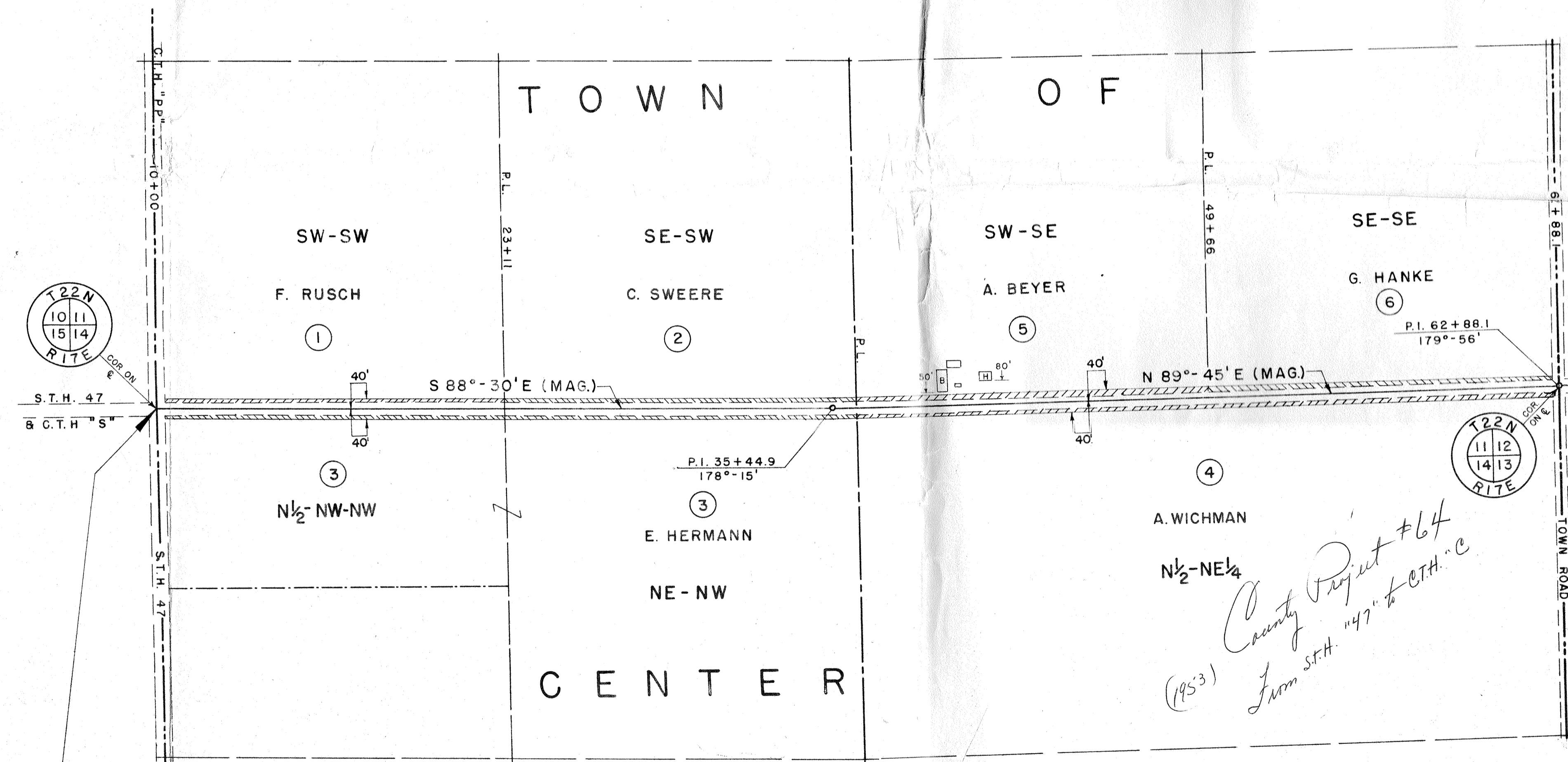


COUNTY AND HIGHWAY	ROUTE AND SECTION	CLASS AND AGREEMENT		FEDERAL DIVISION OFFICE	SHEET NUMBER	TOTAL SHEETS
		STATE	FEDERAL			
44.6	379.0		11.3	WIS. 5N	3	43



**SCHEDULE OF LAND AND INTEREST REQUIRED**  
NOTE: ACQUIRE EASEMENTS FOR HIGHWAY PURPOSES EXCEPT AS OTHERWISE SPECIFIED

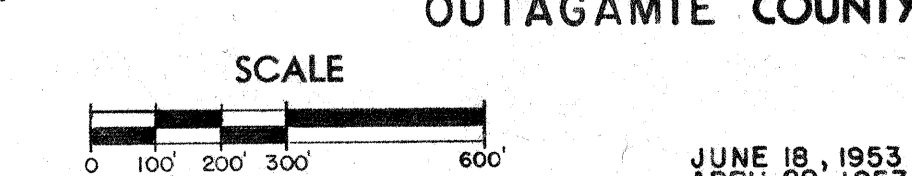
NO	OWNER	ACRES REQD.	RODS OF FENCING		INTEREST REQUIRED
			TO MOVE	TO BUILD	
1	FRED A. RUSCH	0.49	66		✓ RW
2	CORNELIUS SWEERE	0.49	81		✓
3	EARL HERMANN	0.90	154		✓
4	ALMOND WICHMAN	1.06	159		✓
5	ARTHUR BEYER	0.60	55		✓
6	GUSTAV J. HANKE	0.51	49		✓
7	ELMER G. SEDO	0.93	80		✓
8	ARTHUR SCHMIDT	0.81	146		✓
9	ERVEN VAN BOXTEL	1.07	200		✓
10	ELMER DREWS	0.96	160		✓
11	JOHN CALIEBE ESTATE	0.57	84		✓ LA
12	ORVILLE KRABBE	0.54	77		✓
13	FRANK H. DETTMAN	1.12	220		✓
14	CHARLES FISCHER	0.51	120		✓
15	MICHAEL J. METZ	0.43	29		✓
16	EDWARD GEENEN	0.60	68		✓
17	JOSEPH E. RICKERT	0.15			✓
18	JOSEPH H. RICKERT	1.64	255		✓
19	EDWIN E. TECHLIN	0.49	80		✓
20	IGNATIUS MURPHY	0.68	109		INCLUDING RESTRICTED DEVELOPEMENT RIGHTS
21	GERHARD R. SPRINGSTROH	0.13	21		✓
22	ORVILLE SWINKLES	0.04			INCLUDING RESTRICTED DEVELOPEMENT RIGHTS
23	SCHOOL DISTRICT NO.3	0.09			✓
24	SCHOOL DISTRICT NO.2	0.04			✓



STA. 10+00 BEG. OF RELOCATION ORDER

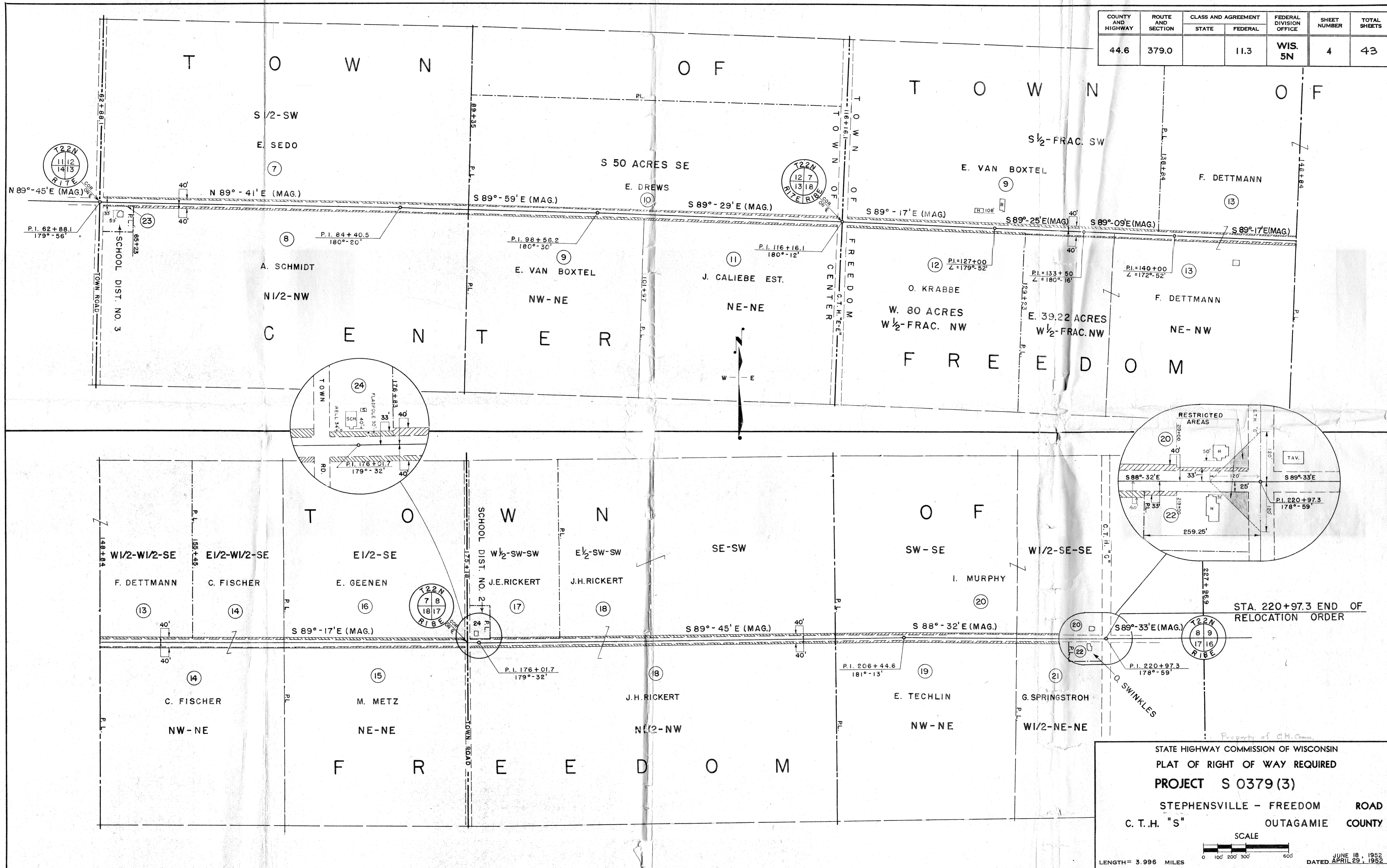
115" - STH. "47" to CTH "C"

STATE HIGHWAY COMMISSION OF WISCONSIN  
PLAT OF RIGHT OF WAY REQUIRED  
PROJECT S 0379(3)  
STEPHENSVILLE - FREEDOM ROAD  
C. T.H. "S" OUTAGAMIE COUNTY



LENGTH = 3.996 MILES  
JUNE 18, 1953  
DATED APRIL 29, 1953

COUNTY AND HIGHWAY	ROUTE AND SECTION	CLASS AND AGREEMENT		FEDERAL DIVISION OFFICE	SHEET NUMBER	TOTAL SHEETS
		STATE	FEDERAL			
44.6	379.0		11.3	WIS. 5N	4	43



Property of C.H. Comm.

STATE HIGHWAY COMMISSION OF WISCONSIN  
 PLAT OF RIGHT OF WAY REQUIRED  
**PROJECT S 0379 (3)**  
 STEPHENSVILLE - FREEDOM ROAD  
 C. T. H. "S" OUTAGAMIE COUNTY

SCALE  
 0 100 200 300 600  
 LENGTH = 3.996 MILES

JUNE 18, 1952  
 DATED APRIL 29, 1952