

ORDER OF SHEETS

Section No	1	Title
Section No	2	Typical Sections and Details
Section No	3	Estimate of Quantities
Section No	3	Miscellaneous Quantities
Section No	4	Right-of-Way Plan
Section No	5	Plan and Profile
Section No	6	Standard Detail Drawings
Section No	7	Sign Plans
Section No	8	Sheetwork Plans
Section No	0	Computer Earthwork Data
Section No	9	Cross Sections

TOTAL SHEETS =



OUTAGAMIE COUNTY



# OUTAGAMIE COUNTY

## PLAN OF PROPOSED IMPROVEMENT

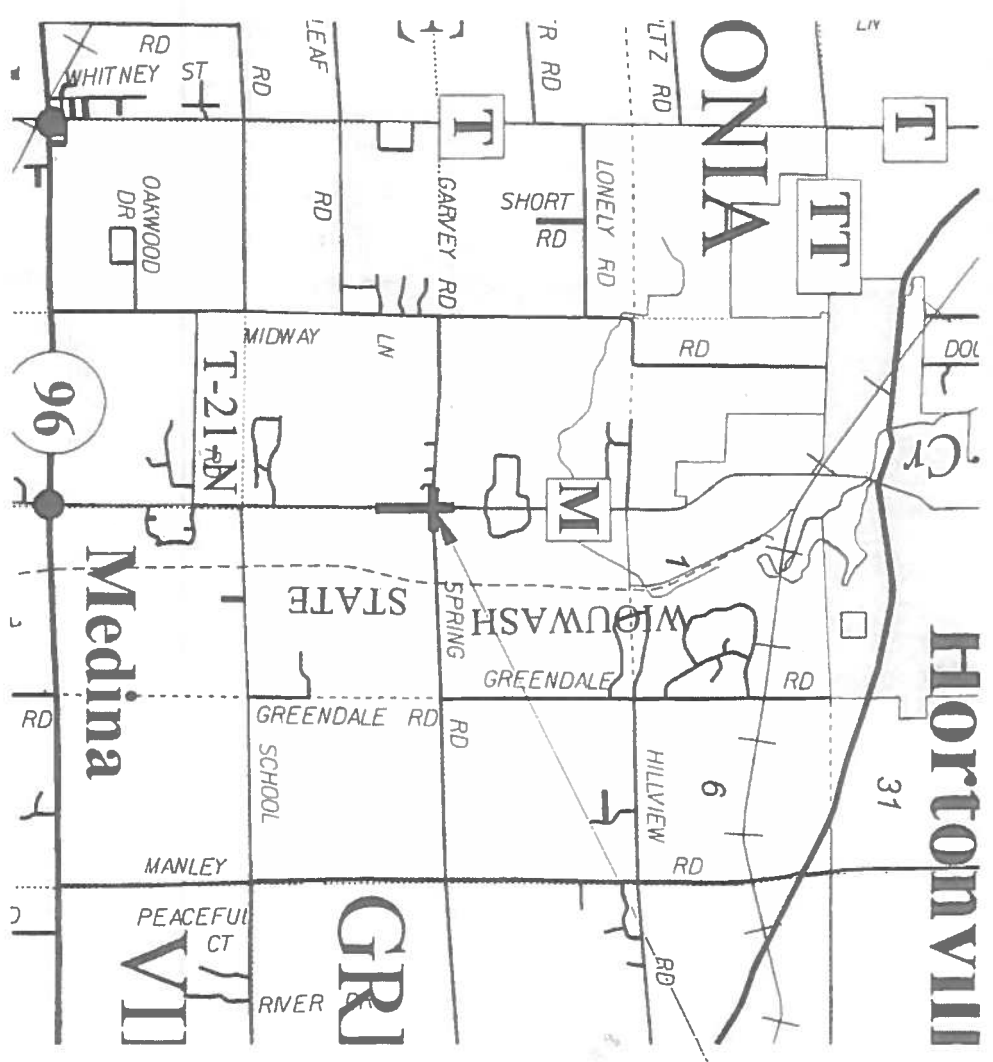
### CTHM & SPRING RD INTERSECTION

TOWN OF DALE  
OUTAGAMIE COUNTY

STATE PROJECT NUMBER  
**596000-18**

STATE PROJECT	FEDERAL PROJECT
596000-18	PROJECT
	CONTRACT

**M-14**



DESIGN DESIGNATION

AA DT 2010 = 1,800

AA DT =

DI.V. =

DD =

T. =

DESIGN SPEED = 55 MPH

ESALS =

CONVENTIONAL SYMBOLS

PLAN

CORPORATE LIMITS

PROPERTY LINE

LOT LINE

LIMITED HIGHWAY EASEMENT

EXISTING RIGHT OF WAY

PROPOSED OR NEW R/W LINE

SLOPE INTERCEPT

REFERENCE LINE

EXISTING CULVERT

PROPOSED CULVERT (Box or Pipe)

COMBUSTIBLE FLUIDS

MARSH AREA

WOODED OR SHRUB AREA

PROFILE

GRADE LINE

ORIGINAL GROUND

MARSH OR ROCK PROFILE (To be noted as such)

SPECIAL DITCH

GRADE ELEVATION

CULVERT (Profile View)

UTILITIES

ELECTRIC

FIBER OPTIC

GAS

SANITARY SEWER

STORM SEWER

TELEPHONE

WATER

UTILITY PEDESTAL

POWER POLE

TELEPHONE POLE

ROCK

LABEL

96

95

SCALE 0 1 MI


LAYOUT

TOTAL NET LENGTH OF CENTERLINE = 0.322 MILES

HORIZONTAL POSITIONS SHOWN ON THIS PLAN ARE WISCONSIN COUNTY COORDINATES, OUTAGAMIE COUNTY, NAD83 (1991), IN U.S. SURVEY FEET. VALUES ARE GRID COORDINATES, GRID BEARINGS, AND GRID DISTANCES. GRID DISTANCES MAY BE USED AS GROUND DISTANCES

ACCEPTED FOR  
OUTAGAMIE COUNTY

Date: 6/14/18  
*Robert Powell*  
Highway Engineer



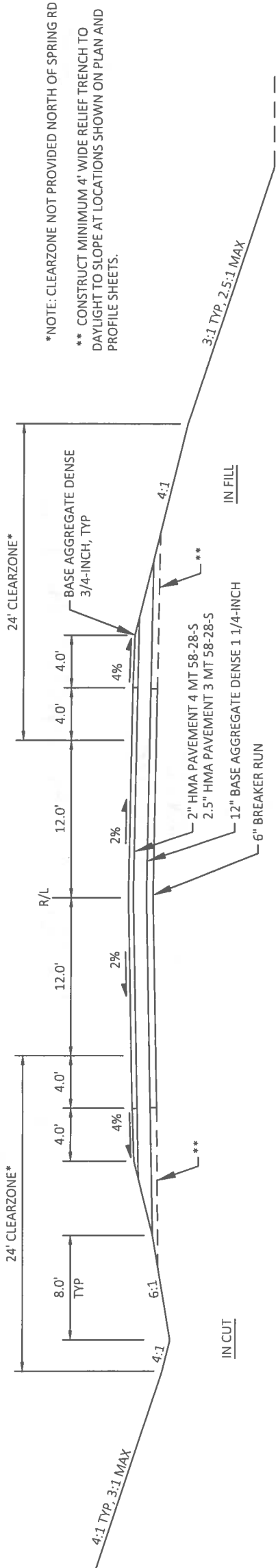
DATE: 6/11/2018

FILE NAME: F:\R\10851\2175A15\C\ML 3D 2018\SHEETS\PLAN\ALTERNATE 3\2175A13-010101-11.DWG

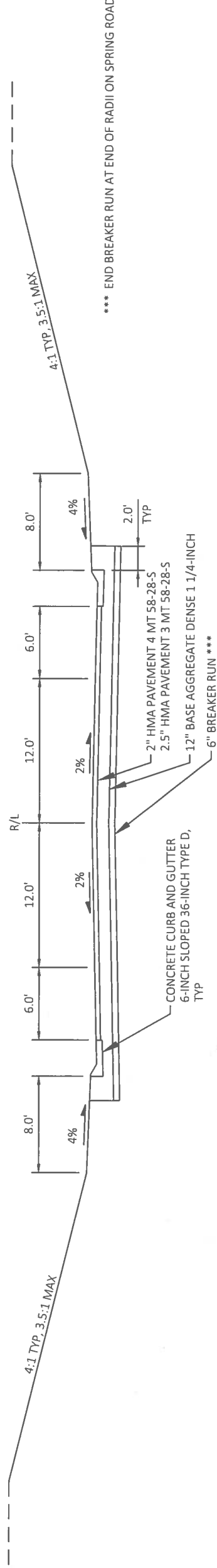
PLOT DATE: 5/30/2018 11:05 AM

PLOT BY: CRAIG KNUTH

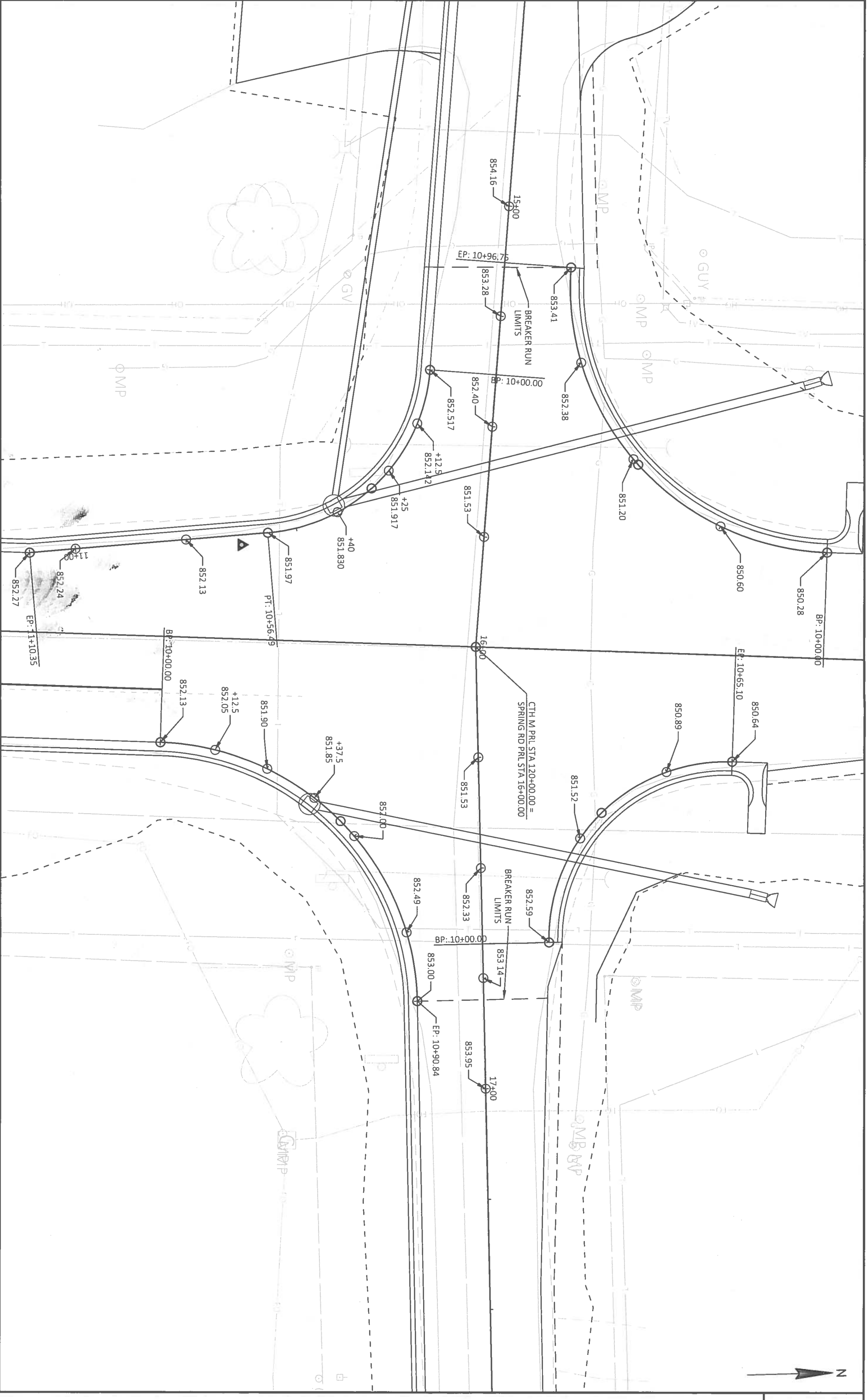
PLOT NAME: E



CTH M PROPOSED TYPICAL SECTION - RURAL

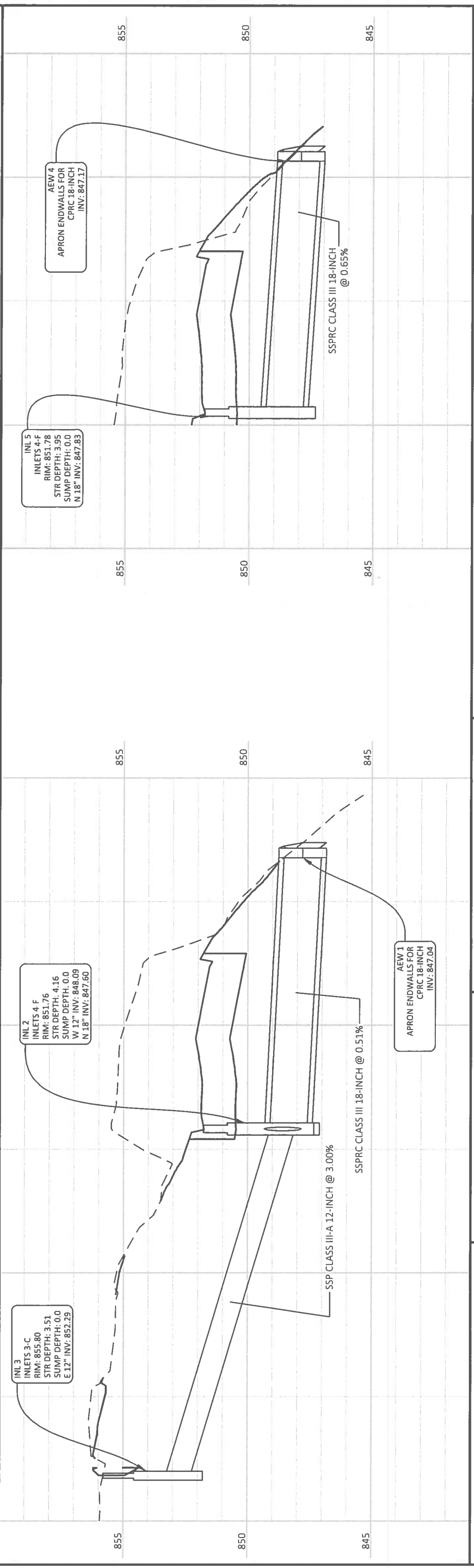
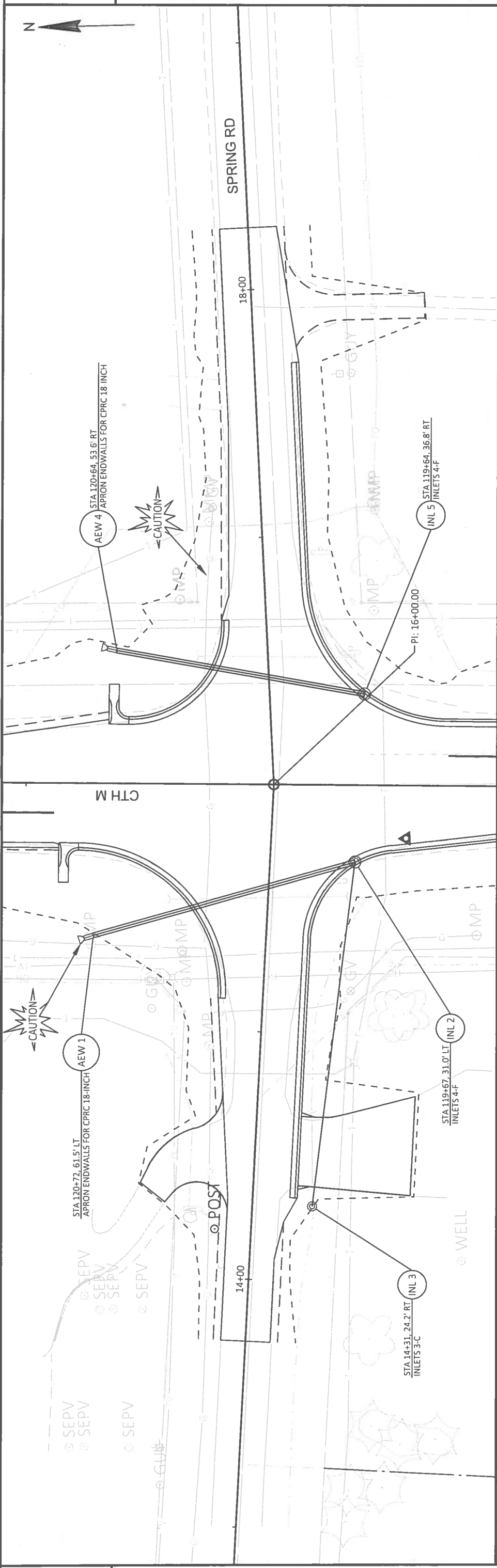


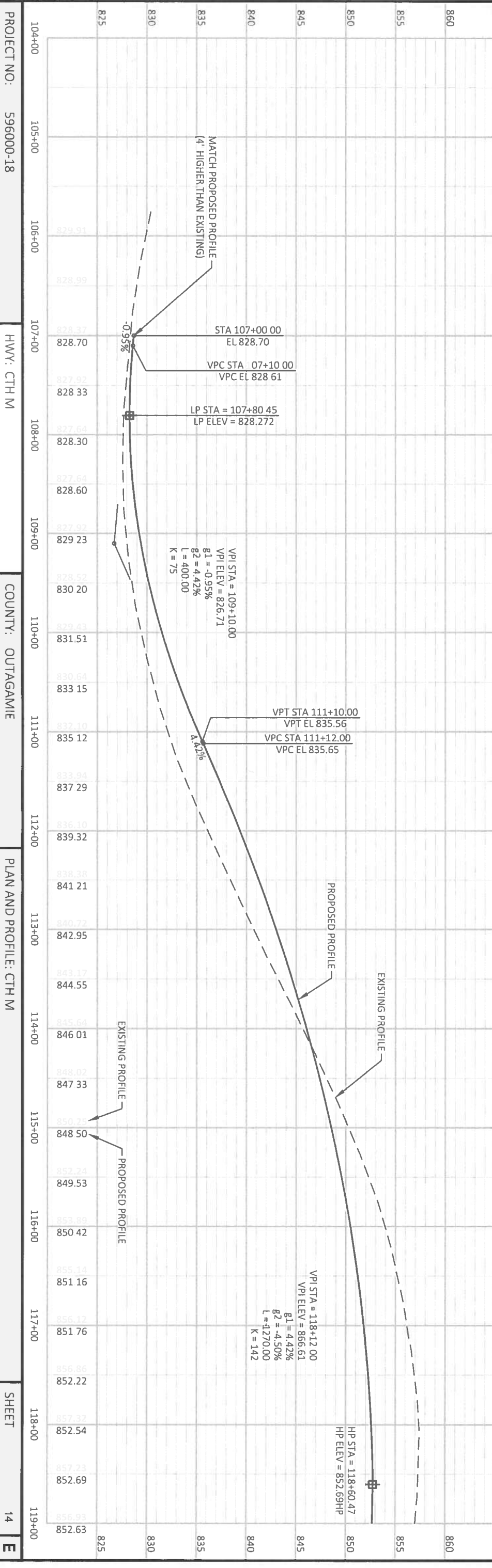
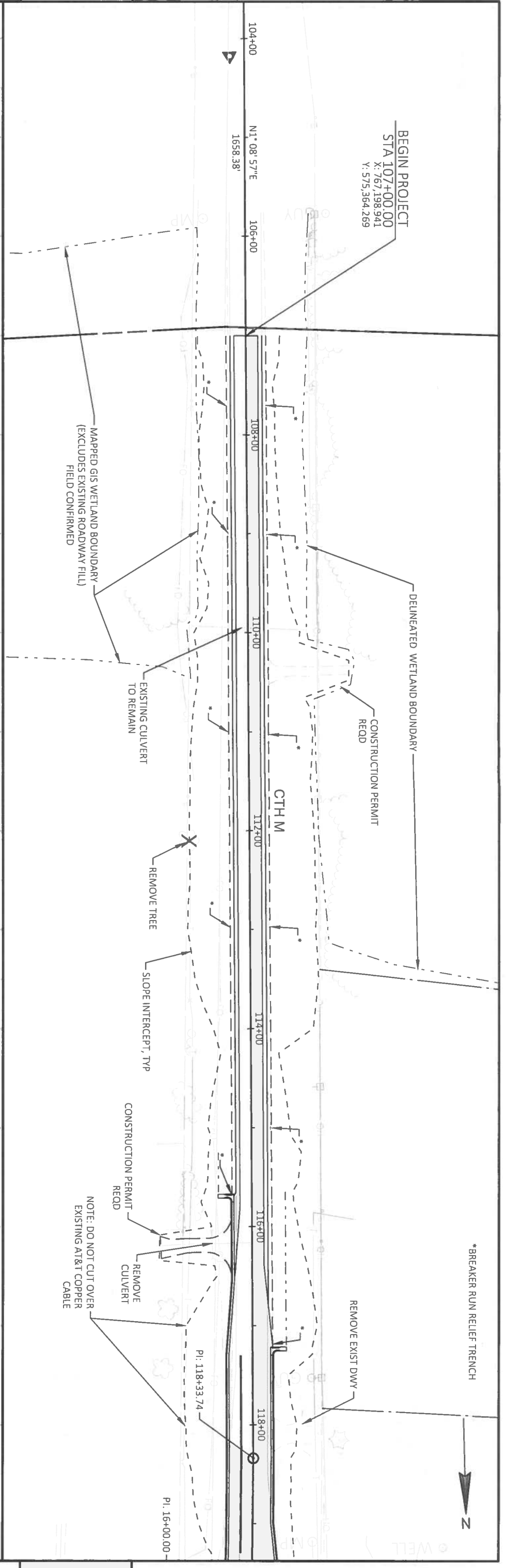
CTH M PROPOSED TYPICAL SECTION - URBAN



PROJECT NO: 596000-18  
 HWY: CTH M  
 COUNTY: OUTAGAMIE  
 PAVING DETAILS: SPRING RD

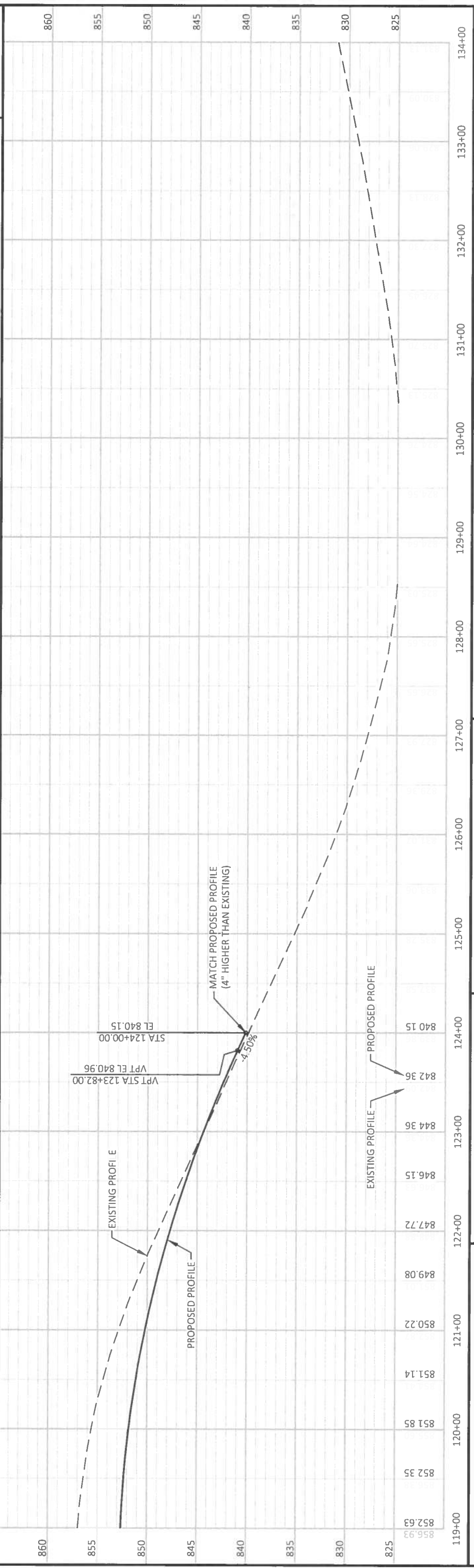
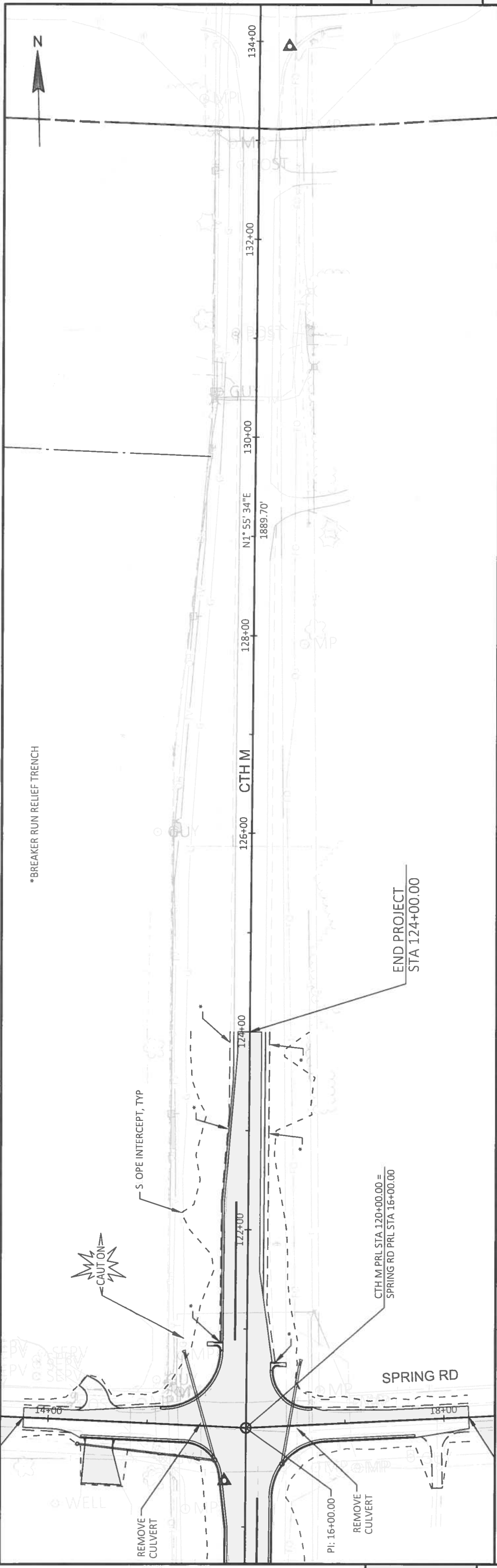
FILE NAME: F:\TR\08\52175\515\CIVIL\_3D\_2018\SHEET\PLAN\E2175-021201.PLD.DWG  
 LAYOUT NAME: E2175-021201.pd  
 PLOT DATE: 3/26/2018 10:39 AM  
 PLOT BY: HUNTER HOFFMAN  
 PLOT NAME:  
 PLOT SCALE: #####  
 SHEET 4 E  
 WISDOT/CADD SHEET 44



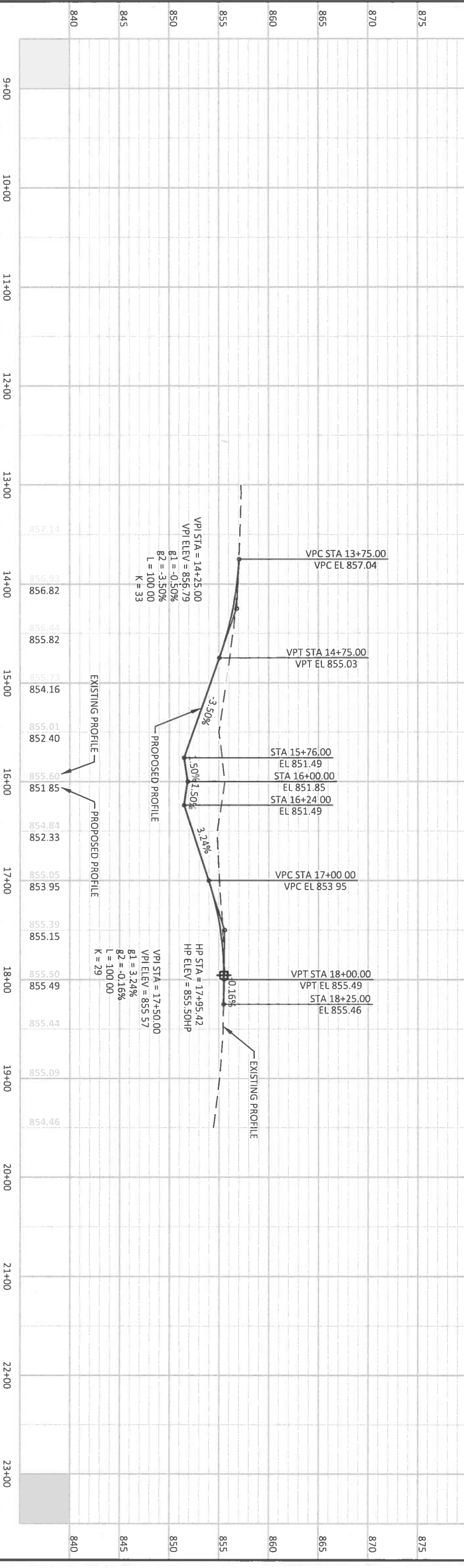
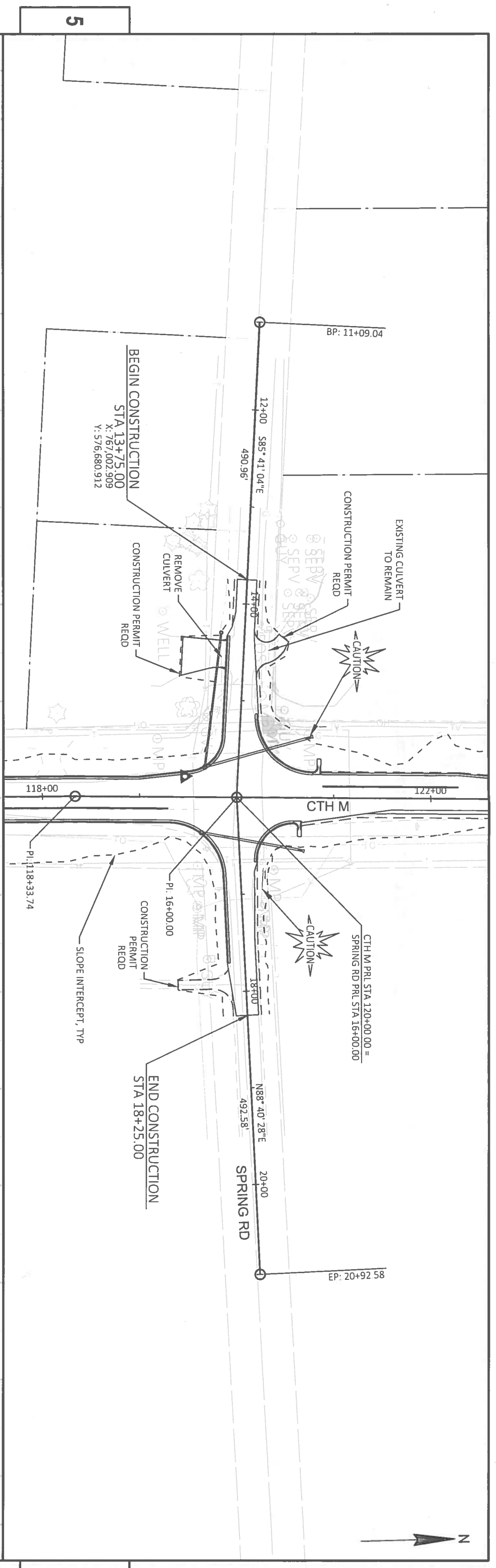


PROJECT NO: 596000-18  
 HWY: CTH M  
 COUNTY: OUTAGAMIE  
 PLAN AND PROFILE: CTH M  
 SHEET 14 E

FILE NAME: F:\TR\0585\2175\15\CIVIL\_3D\2018\SHEETS\PLAN\ALTERNATE\_3\2175\ALT3\_050101\_PP.DWG  
 LAYOUT NAME: E2175\ALT3\_050101\_PP  
 PLOT DATE: 4/20/2018 10:46 AM  
 PLOT BY: ANDREW WESTBROOK  
 PLOT NAME: PLOT SCA: E  
 W SPOT CADDS SHEET 44

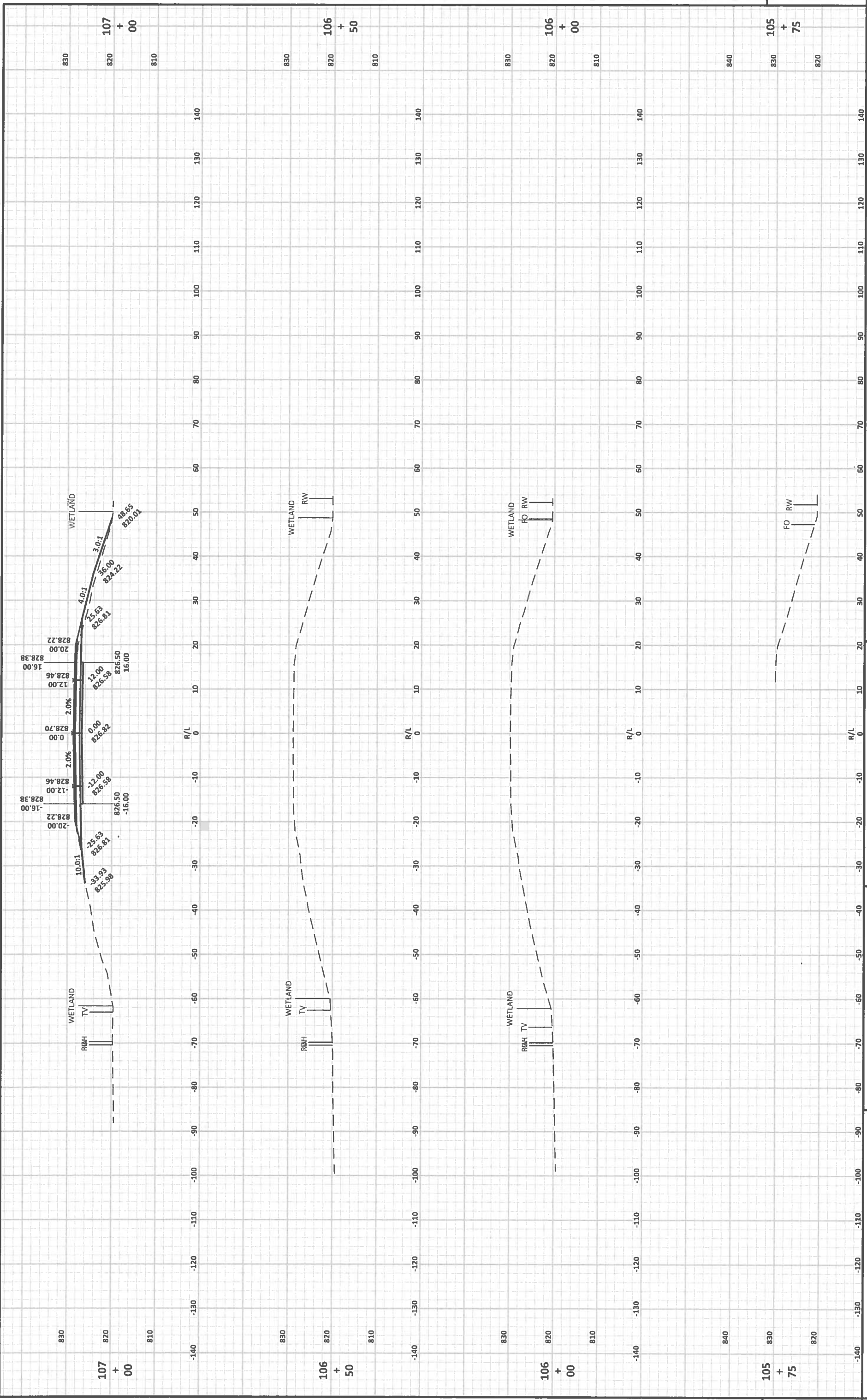


PROJECT NO: 596000-18	HWY: CTH M	COUNTY: OUTAGAMIE	PLAN AND PROFILE: CTH M	SHEET 15	E
-----------------------	------------	-------------------	-------------------------	----------	---

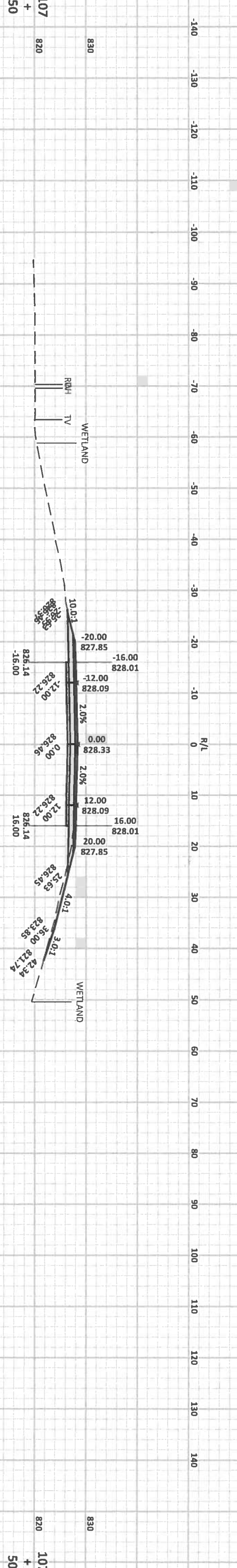
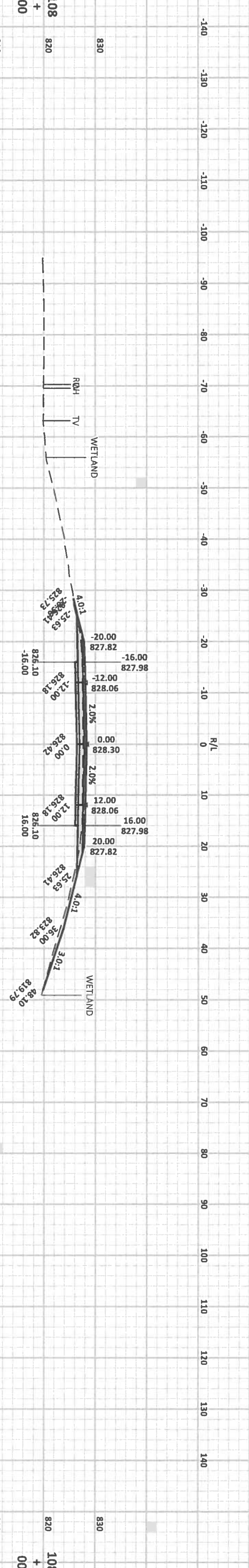
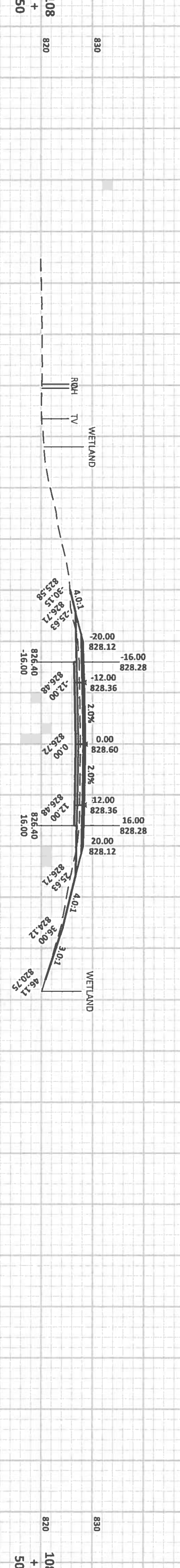
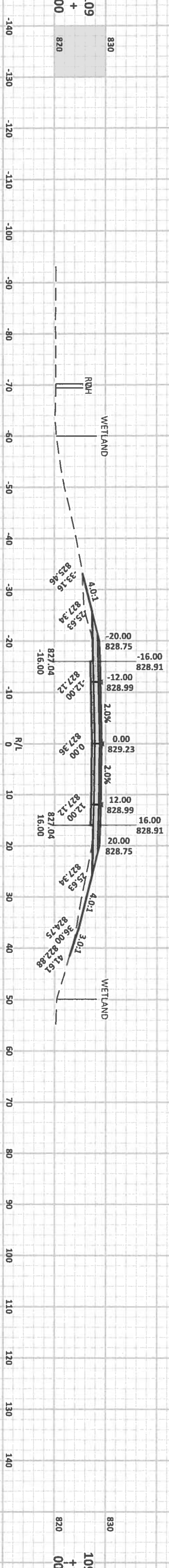


PROJECT NO: 596000-18  
 HWY: CTH M  
 COUNTY: OUTAGAMIE  
 PLAN AND PROFILE: SPRING RD  
 SHEET 16 E

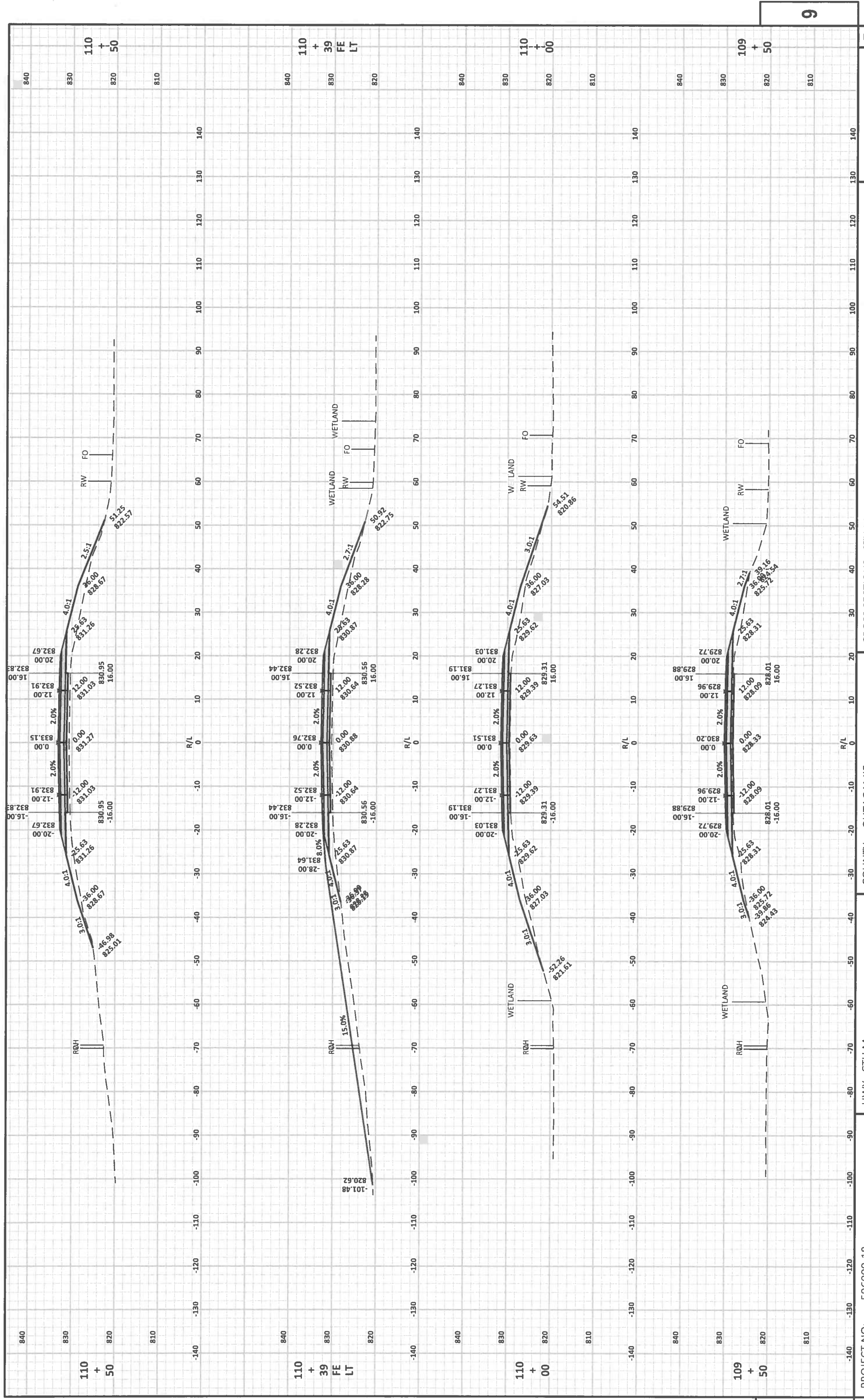
FILE NAME: F:\TRUOB9\E2175A15\GMIN\_3D\_2016\SHEETS\PLAN\ALTERNATE\_3\E2175A173\_050101\_PP.DWG  
 LAYOUT NAME: E2175A13\_050110\_PP  
 PLOT DATE: 4/13/2018 11:07 AM  
 PLOT BY: ANDREW WESTBROOK  
 PLOT NAME:  
 PLOT SCALE: #####  
 WISDOT CAD05 SHEET 44







PROJECT NO: 596000-18  
 HWY: CTH M  
 COUNTY: OUTAGAMIE  
 CROSS SECTIONS: CTH M  
 SHEET 35 E  
 FILE NAME: F:\TR\083E2175A13\CIVIL 3D 2016\SHEETS\PLAN\ALTERNATE 3\E2175A113 090101.X3.DWG  
 PLOT DATE: 4/13/2018 1:54 PM  
 PLOT BY: ANDREW WESTBROOK  
 PLOT SCALE: 1 IN 10 FT HORIZ / 1 IN 10 FT VERT  
 WISDO - CADDS SHEET 49



110  
+  
50

110  
+  
39  
FE  
LT

110  
+  
00

109  
+  
50

PROJECT NO: 596000-18

FILE NAME F:\TR\08\2175ALT3\CIVIL 3D 2018\SHETSPLANVA TERNATE 3 E2175ALT3 090101 XS.DWG

LAYOUT NAME E2175ALT3 090103 XS

HWY: CTH M

COUNTY: OUTAGAMIE

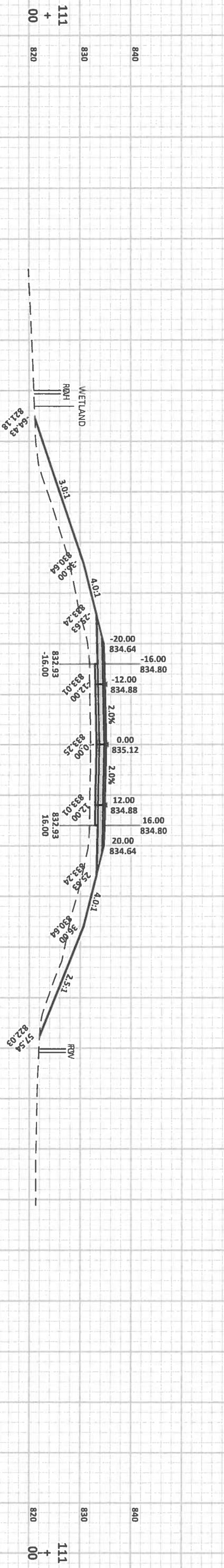
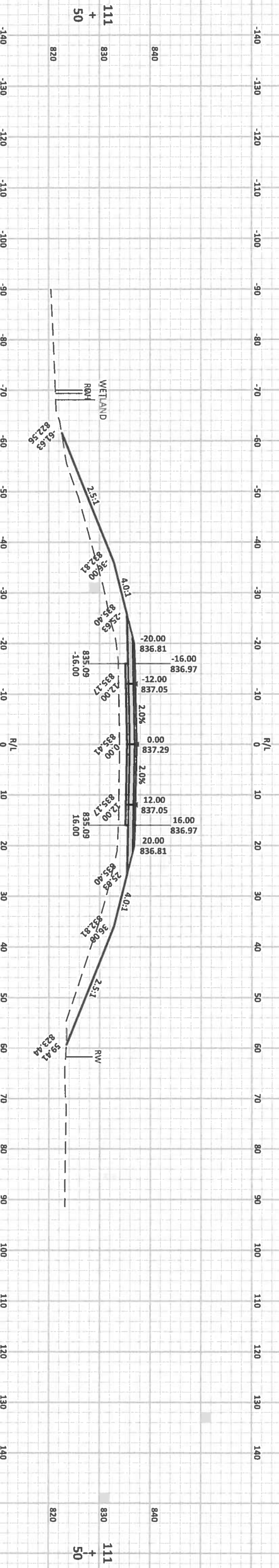
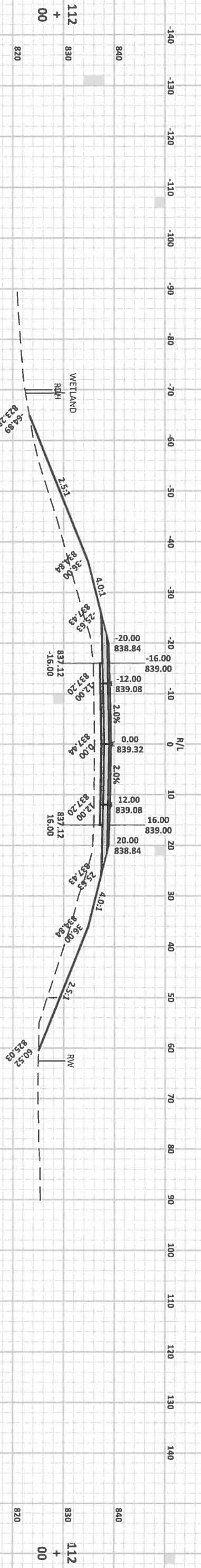
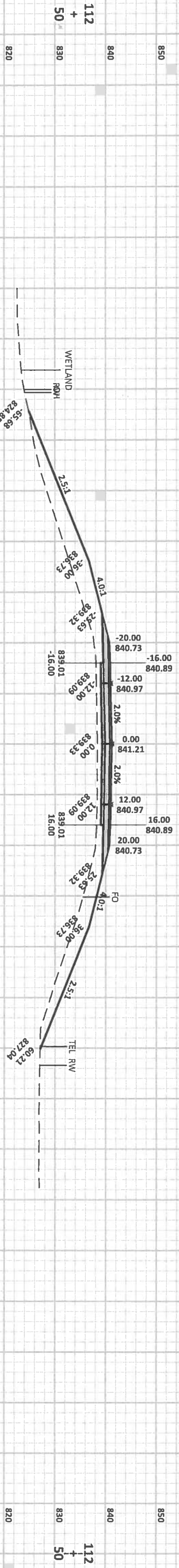
CROSS SECTIONS: CTH M

PLOT DATE 4/13/2018 1:54 PM

PLOT BY ANDREW WESTBROOK P OT NAME

SHEET 36 E

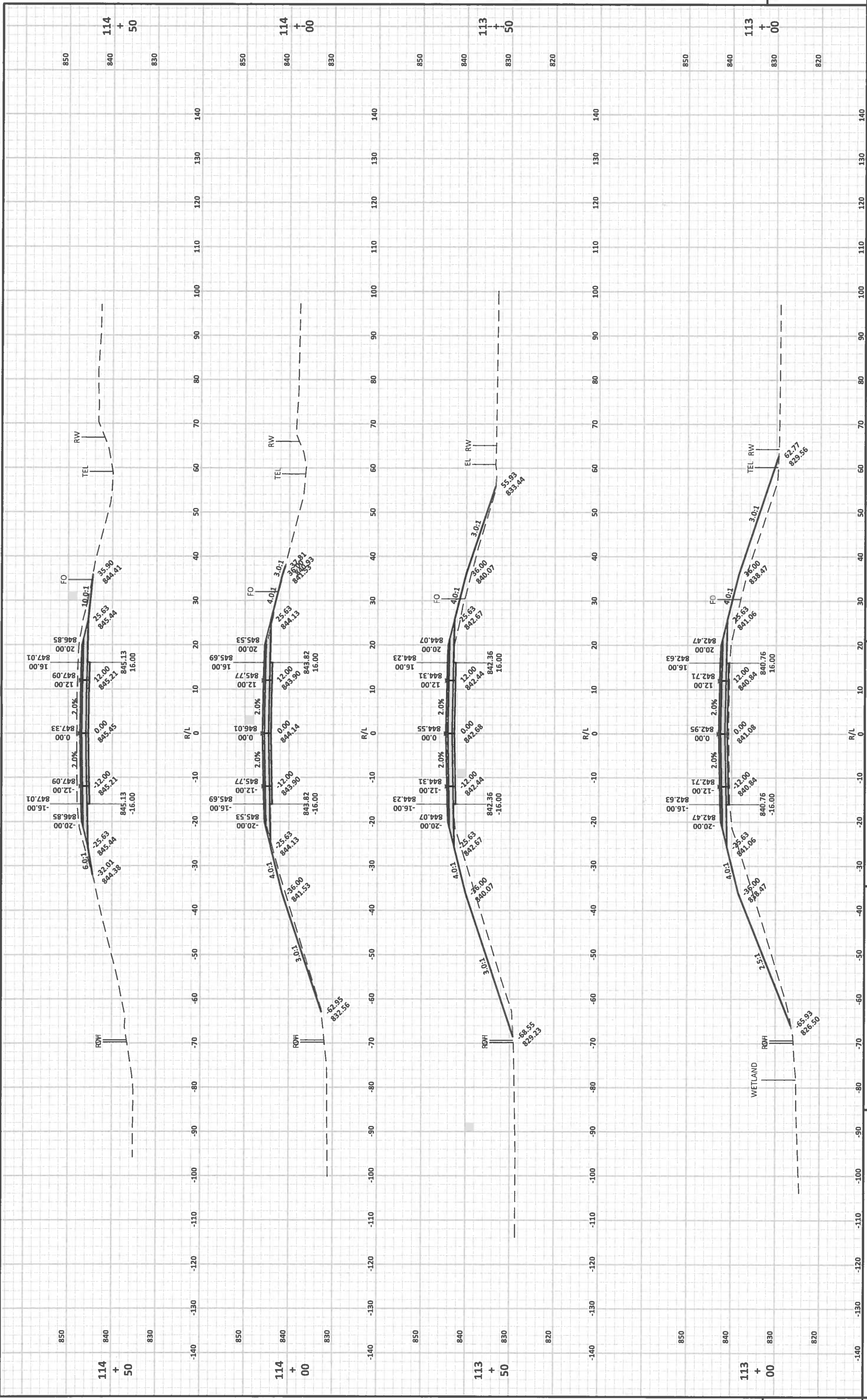
9

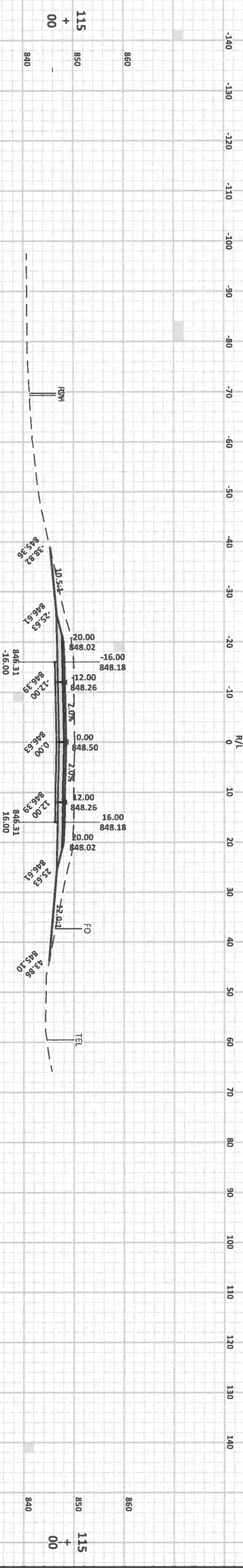
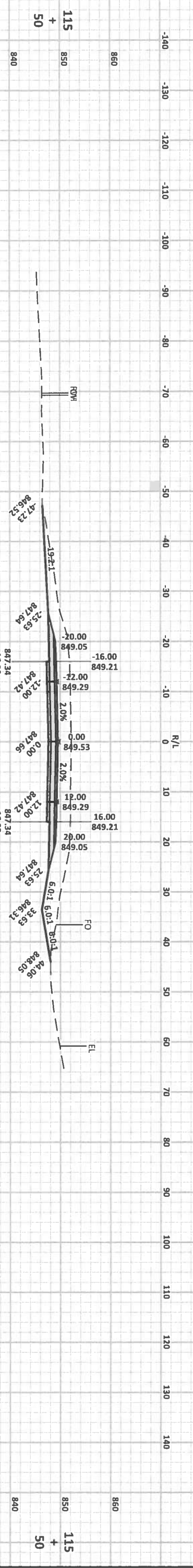
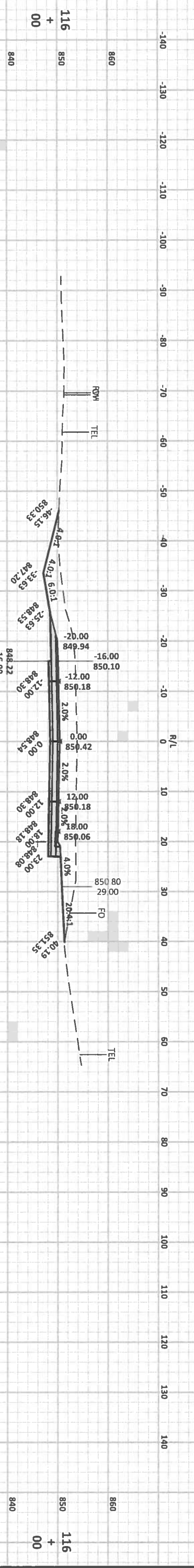
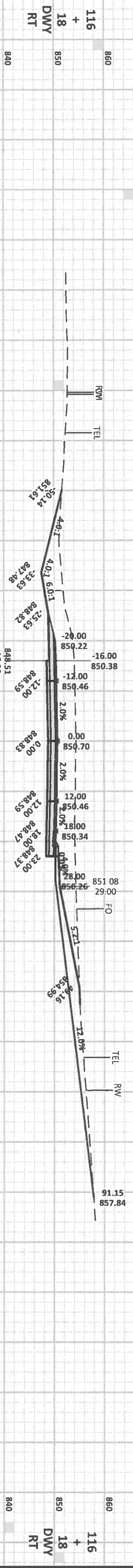


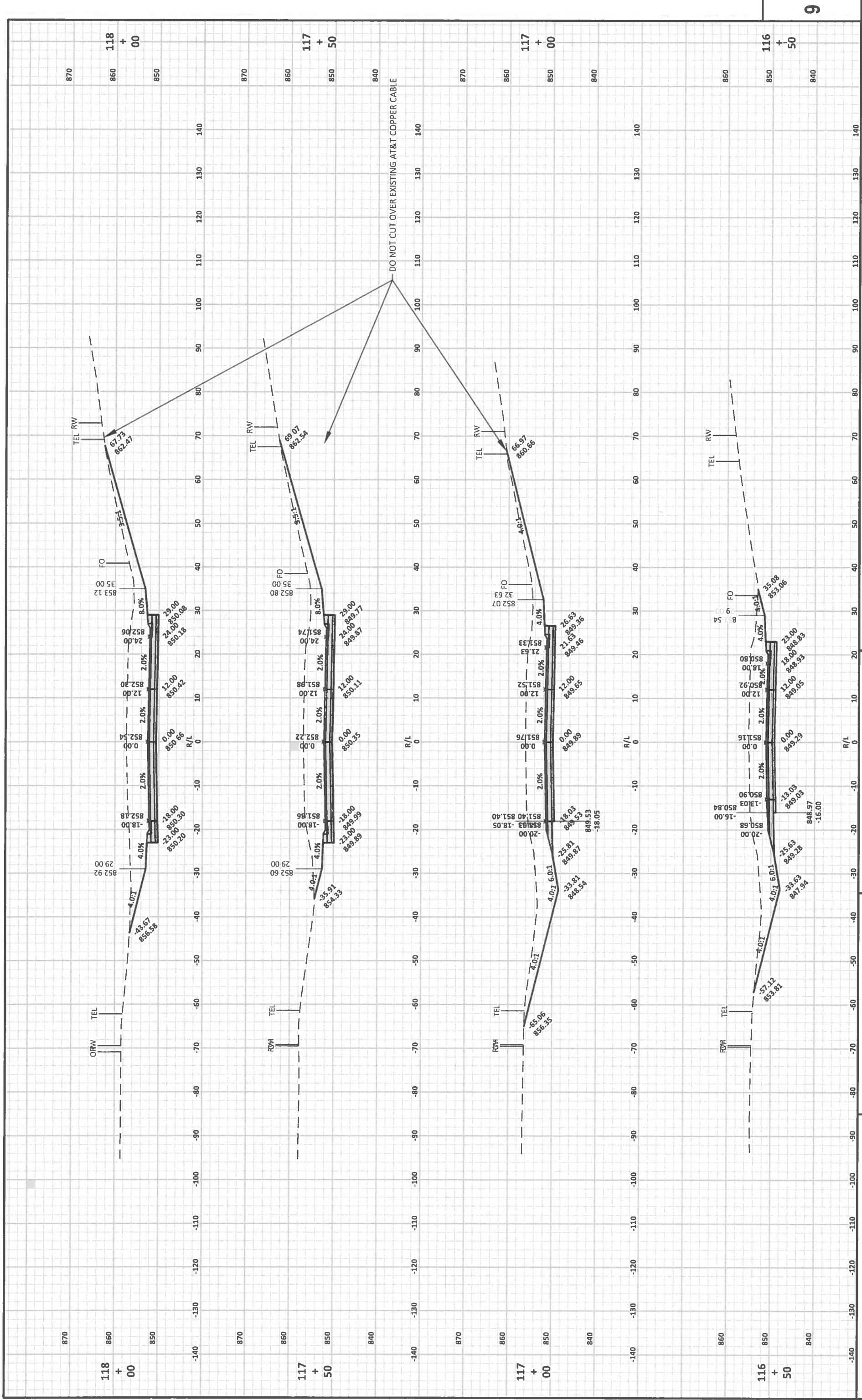
PROJECT NO: 596000-18 HWY: CTH M COUNTY: OUTAGAMIE CROSS SECTIONS: CTH M SHEET 37 E

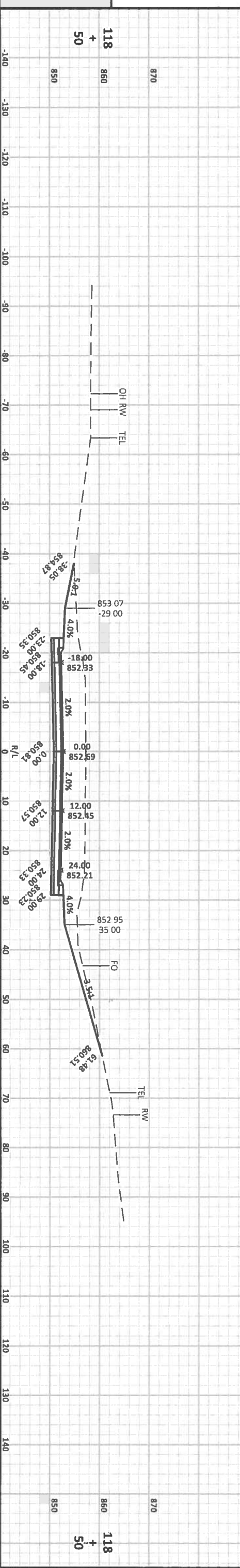
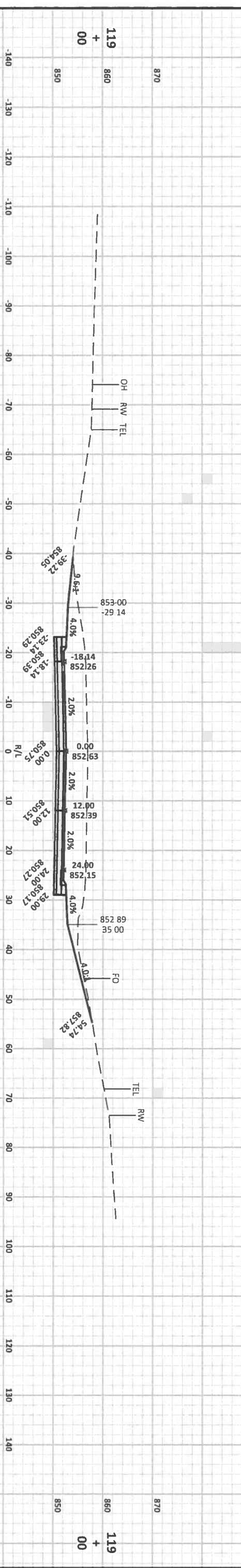
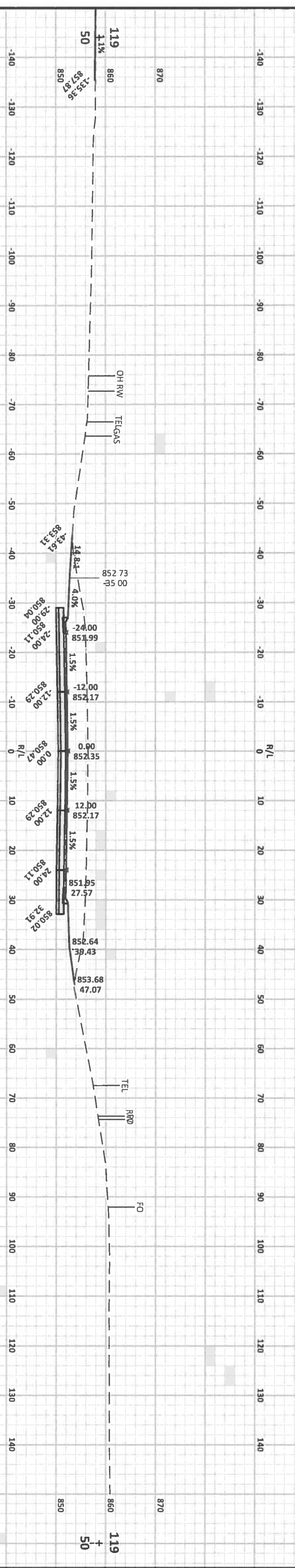
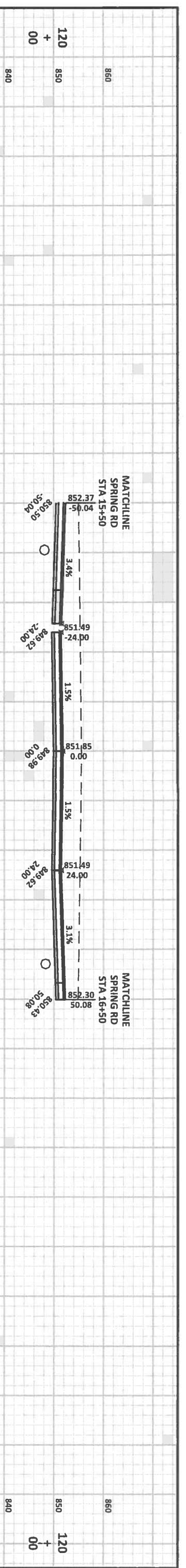
FILE NAME: F:\R\08\5\2175\15\CIVIL\_3D\_2018\SHEETS\PLAN\ALTERNATE 3\2175\15\13-09\0101.X5.DWG PLOT DATE: 4/13/2018 1:54 PM PLOT BY: ANDREW WESTBROOK PLOT NAME: WISDO\_CADD5 SHEET 49

9

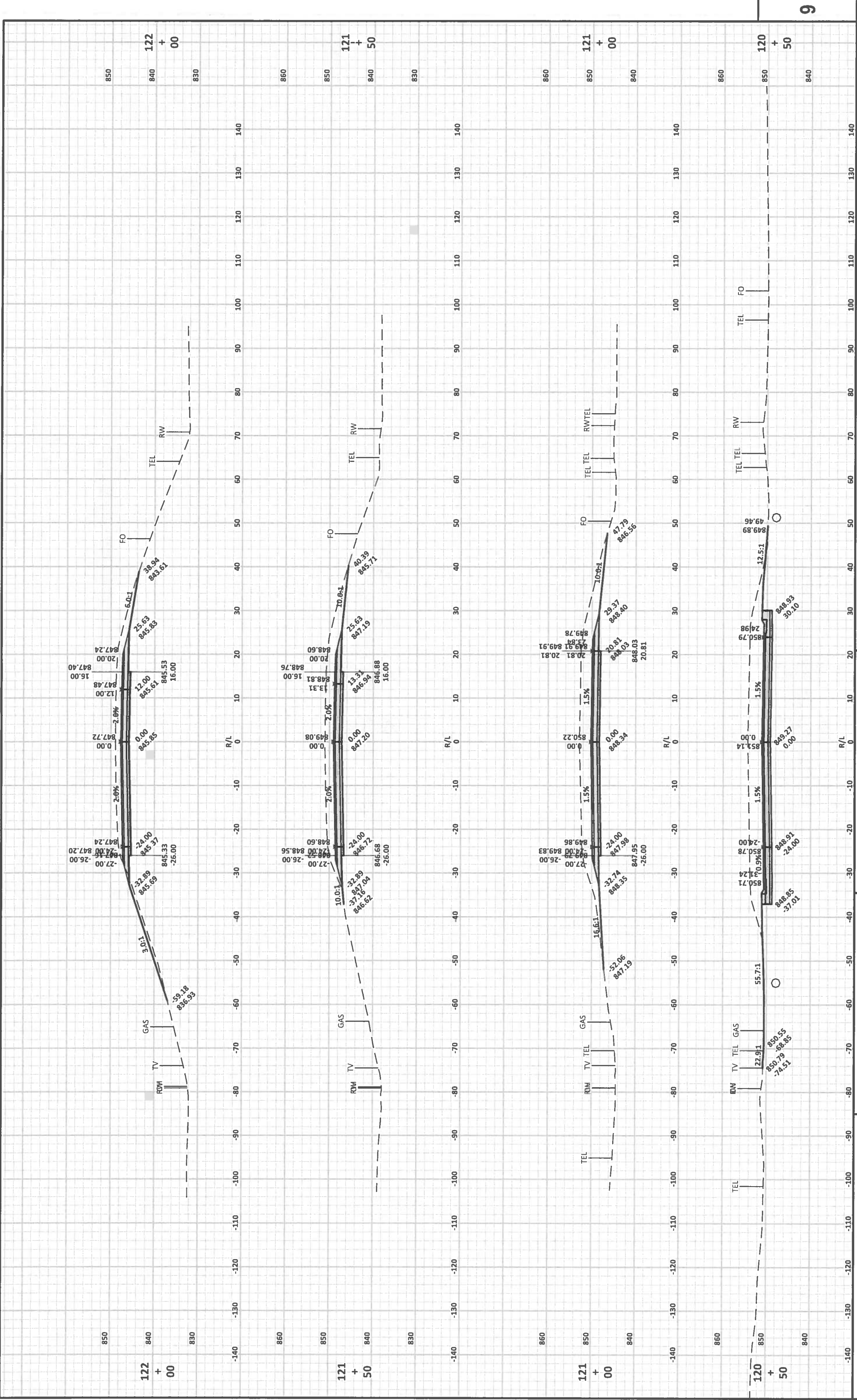




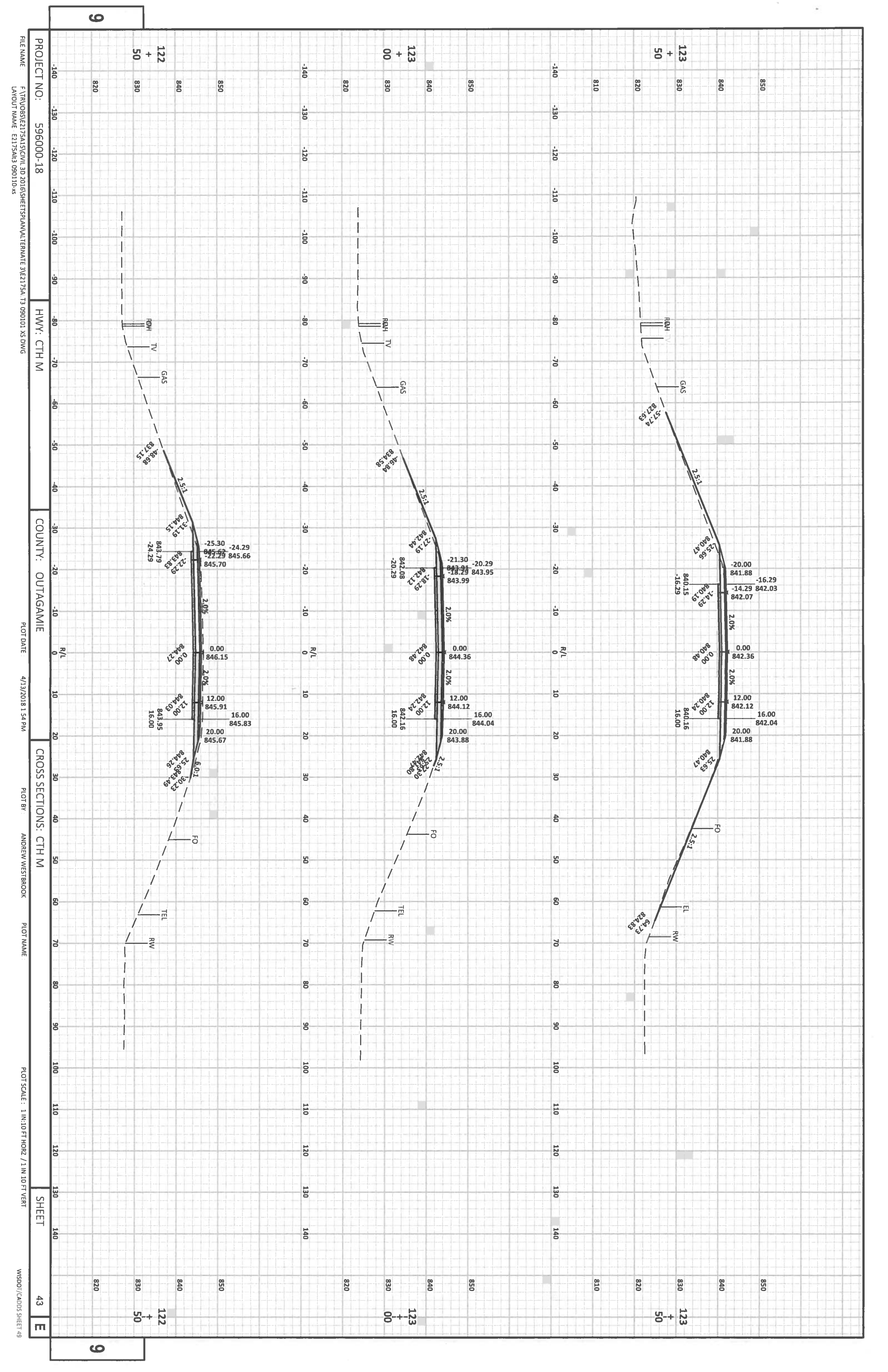




PROJECT NO: 596000-18  
 HWY: CTH M  
 COUNTY: OUTAGAMIE  
 CROSS SECTIONS: CTH M  
 SHEET 41 E  
 FILE NAME: F:\TR\08152175A15\CIVIL\_3D\2018\08\15\2175A15\CIVIL\ALTERNATE\_3\2175A13\_090101.XS.DWG  
 LAYOUT NAME: E2175A13\_090108.XS  
 PLOT DATE: 4/3/21 4:32:11 PM  
 PLOT BY: ANDREW WESTBROOK  
 PLOT NAME:  
 PLOT SCALE: 1 IN = 10 FT HORIZ / 1 IN = 10 FT VERT  
 WISDO / A005 SHEET 49

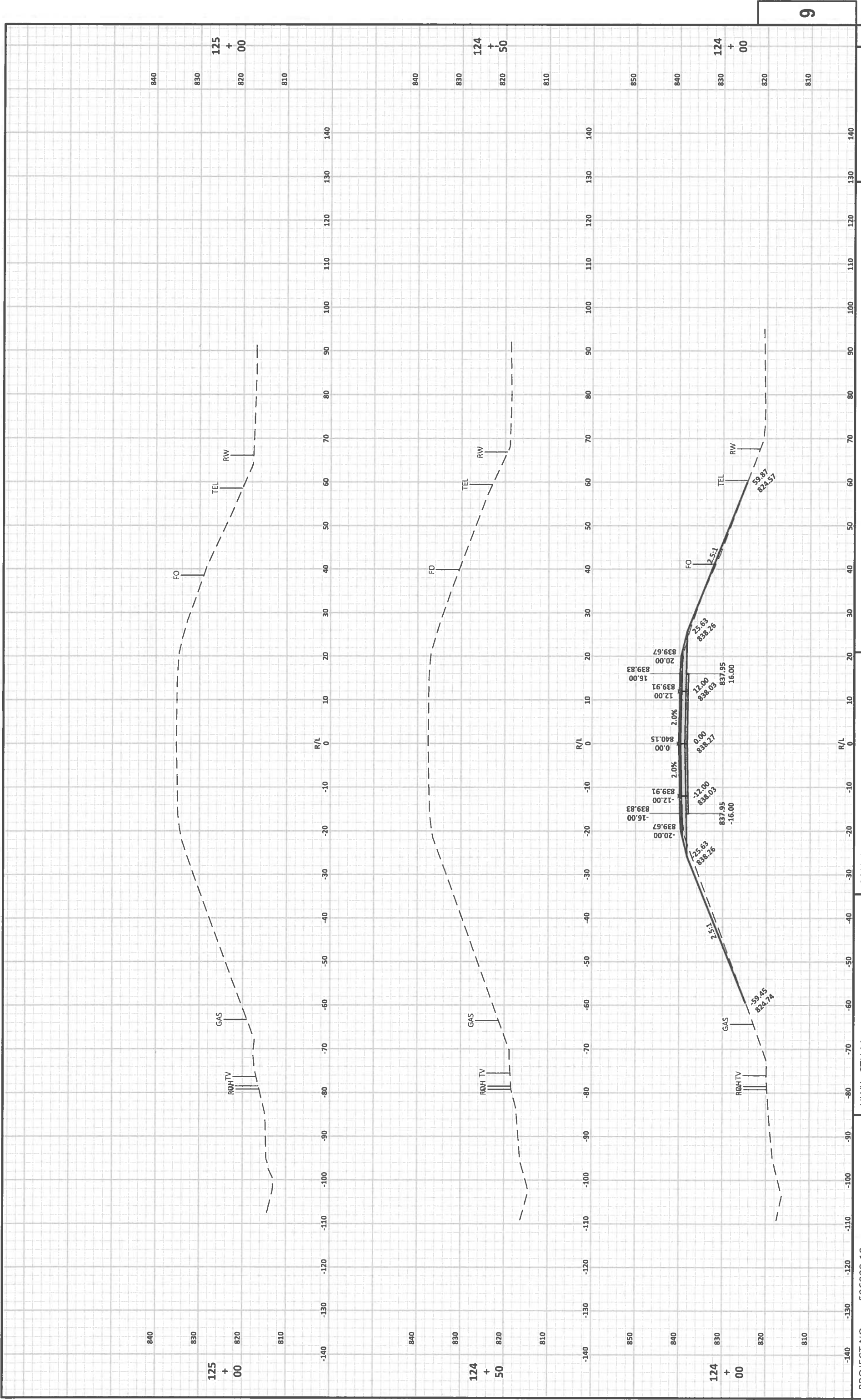


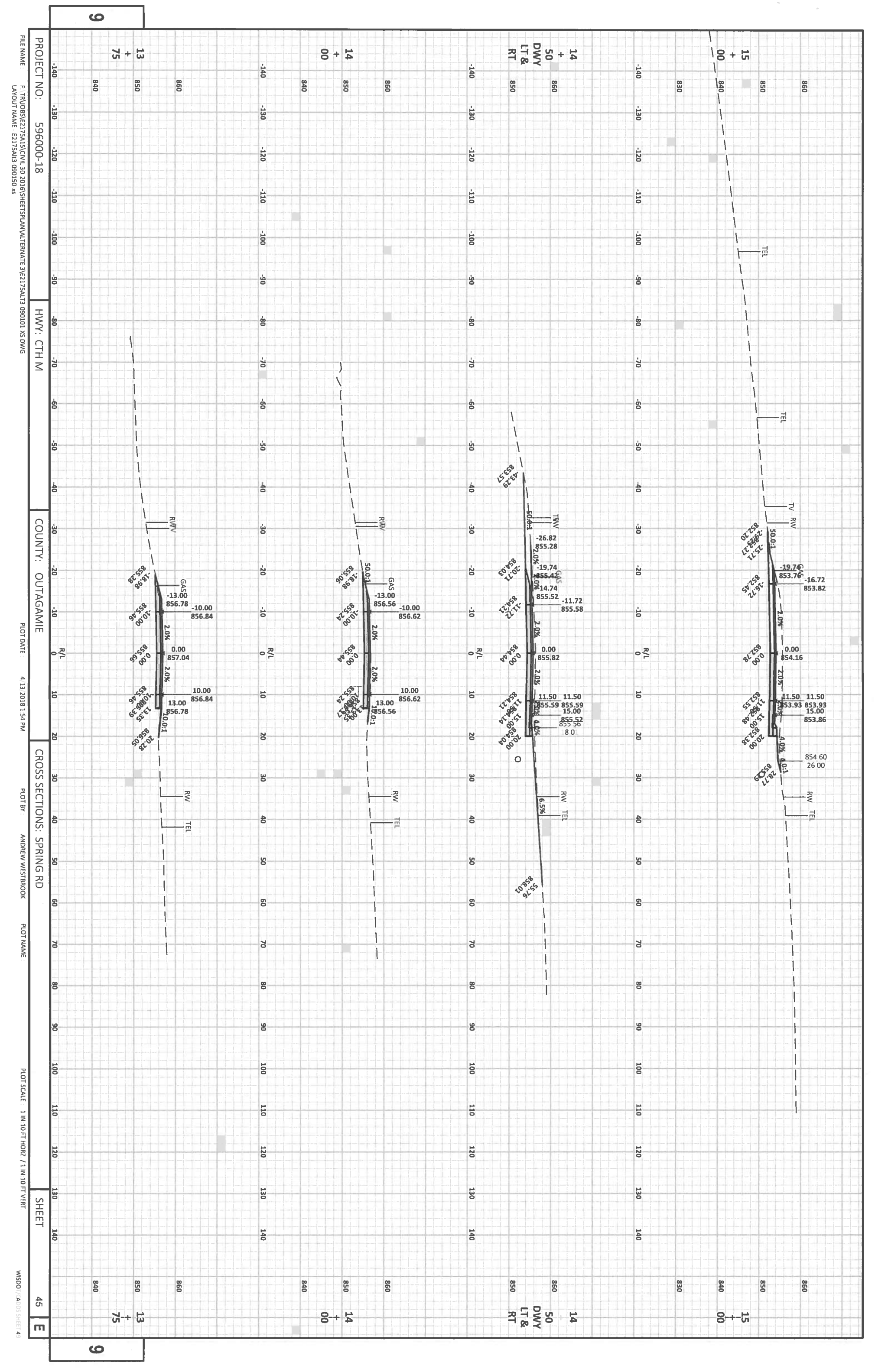




PROJECT NO: 596000-18  
 HWY: CTH M  
 COUNTY: OUTAGAMIE  
 CROSS SECTIONS: CTH M  
 SHEET 43 E

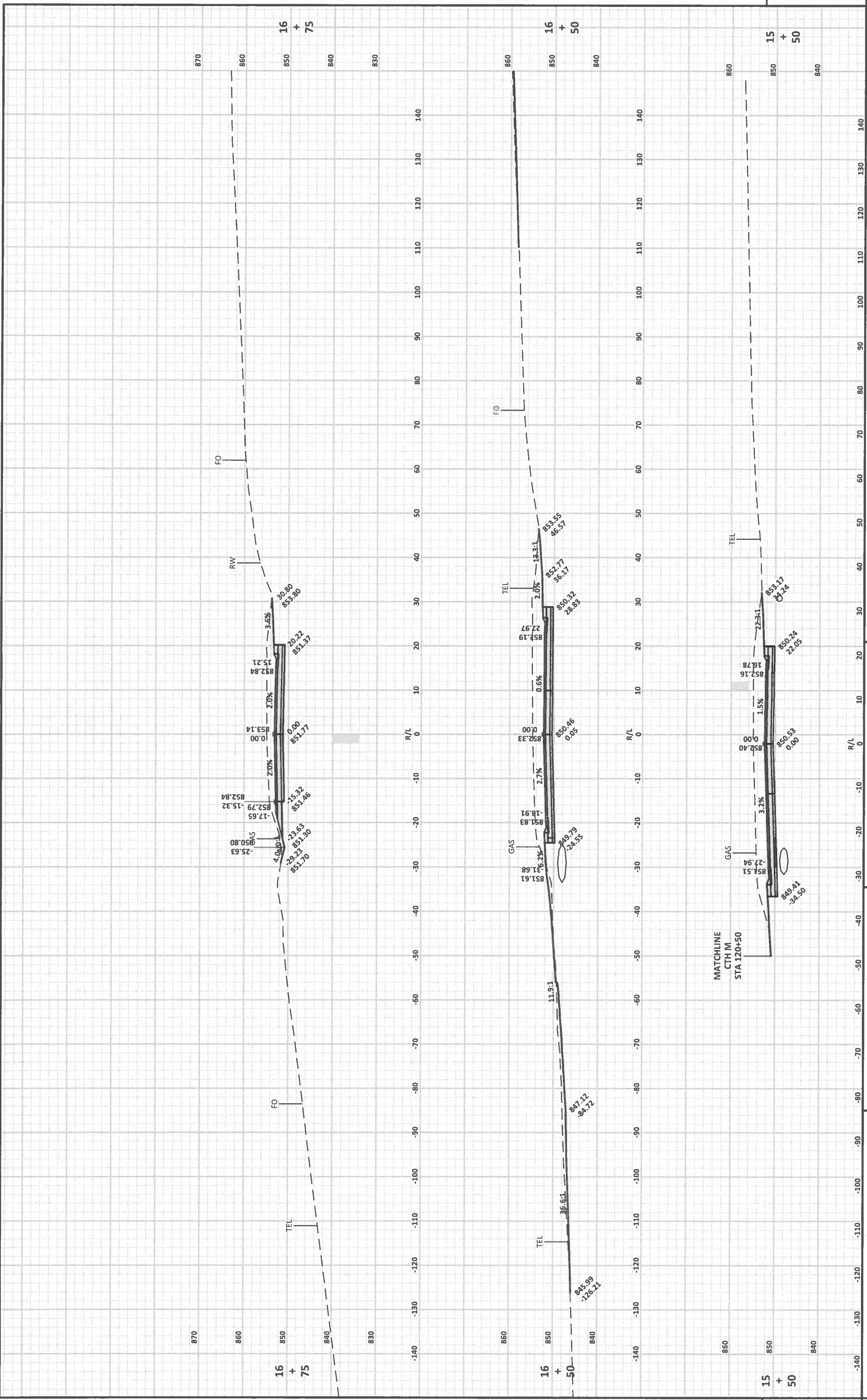
FILE NAME: F:\TR089E2175A15\CIVIL\_3D\_2018\SHEETS\PLAN\ALTERNATE\_3\E2175A\_13\_090101.XS.DWG  
 LAYOUT NAME: E2175A13\_090101-35  
 PLOT DATE: 4/13/2018 1:54 PM  
 PLOT BY: ANDREW WESTBROOK  
 PLOT NAME:  
 PLOT SCALE: 1 IN=30 FT HORIZ / 1 IN=10 FT VERT  
 WISDOT\CAD05 SHEET 49

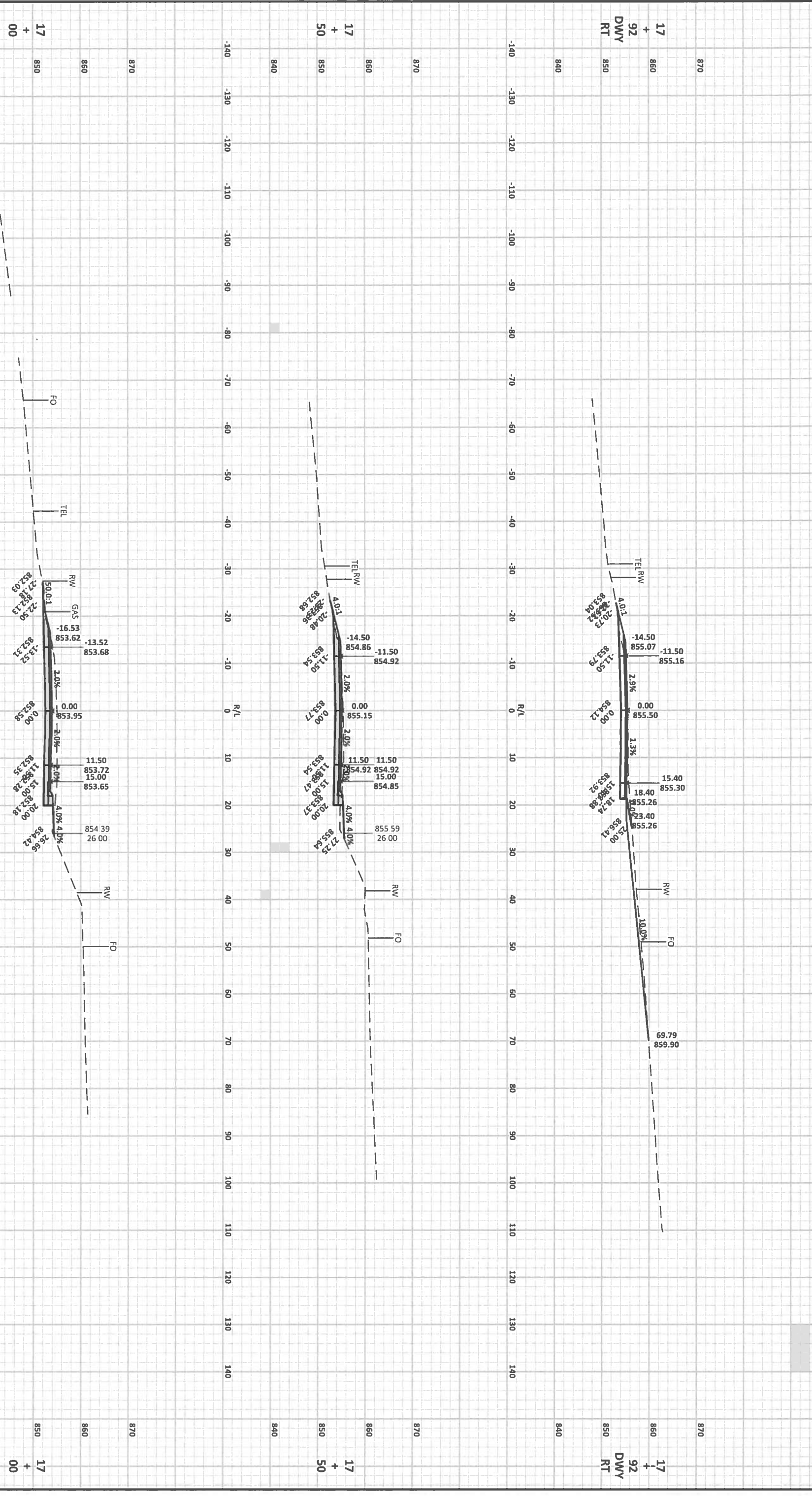




PROJECT NO: 596000-18 HWY: CTH M COUNTY: OUTAGAMIE CROSS SECTIONS: SPRING RD SHEET 45 E

FILE NAME: F:\PROJECTS\E2175A13\CIVIL 3D 2018\SHEETS\PLAN\ALTERNATE 3\E2175A13 090101 XS.DWG PLOT DATE: 4/13/2018 1:54 PM PLOT BY: ANDREW WESTBROOK PLOT NAME: SHEET SCALE: 1"=10' FT HORIZ / 1"=10' FT VERT WISDO / CA: 105 SHEET 45





PROJECT NO: 596000-18  
 HWY: CTH M  
 COUNTY: OUTAGAMIE  
 CROSS SECTIONS: SPRING RD  
 SHEET 47 E  
 FILE NAME: F:\TRUOS\32175A13\CIVIL 3D 2018\SHEETS\PLAN\ALTERNATE 3\E2175A13\_090101.XS.DWG  
 LAYOUT NAME: E2175A13\_090101.XS  
 PLOT DATE: 4/13/2018 1:54 PM  
 PLOT BY: ANDREW WESTBROOK  
 PLOT NAME:  
 PLOT SCALE: 1 IN = 10 FT HORIZ / 1 IN = 10 FT VERT  
 w500 / ADDS SHEET 49

