

OUTAGAMIE

# INDEX OF SHEETS

Sheet No. 1	Title
Sheet No. 2.1-2.12	Typical Sections and Details
Sheet No.	Estimate of Quantities
Sheet No.	Miscellaneous Quantities
Sheet No.	Right of Way Plat
Sheet No. 5.1-5.16	Plan and Profile (Includes Erosion Control Plan)
Sheet No.	Standard Detail Drawings
Sheet No.	Sign Plates
Sheet No.	Structure Plans
Sheet No. 9.1-9.56	Computer Earthwork Data
	Cross Sections

TOTAL SHEETS =



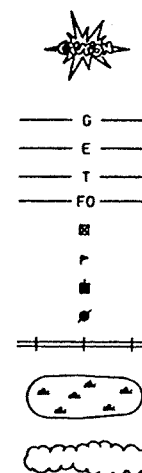
## DESIGN DESIGNATION

ADT (1999)	=	2,060
ADT (2020)	=	2,700
DHV (2015)	=	
D	=	50
T (ADT)	=	8%
DESIGN SPEED	=	55 MPH
ESALS	=	416,100

## CONVENTIONAL SIGNS

COUNTY LINE	=====
CORPORATE LIMITS	=====
PROPERTY LINE	=====
LOT LINE	=====
LIMITED EASEMENT	=====
EXISTING RIGHT OF WAY	=====
PROPOSED OR NEW R/W LINE	=====
SURVEY LINE	=====
SLOPE INTERCEPT	=====
ORIGINAL GROUND	=====
MARSH OR ROCK PROFILE	=====
EXISTING CULVERT	=====
PROPOSED CULVERT (Box or Pipe)	=====
CULVERT (Profile View)	=====

COMBUSTIBLE FLUIDS	=====
UNDERGROUND UTILITIES	=====
GAS	=====
ELECTRIC	=====
TELEPHONE OR TELEGRAPH	=====
FIBER OPTICS	=====
SERVICE PEDESTAL	=====
CABLE MARKER	=====
POWER POLE	=====
TELEPHONE POLE	=====
RAILROAD	=====
MARSH AREA	=====
WOODED OR SHRUB AREA	=====



# OUTAGAMIE COUNTY

## PLAN OF PROPOSED IMPROVEMENT

### CTH C

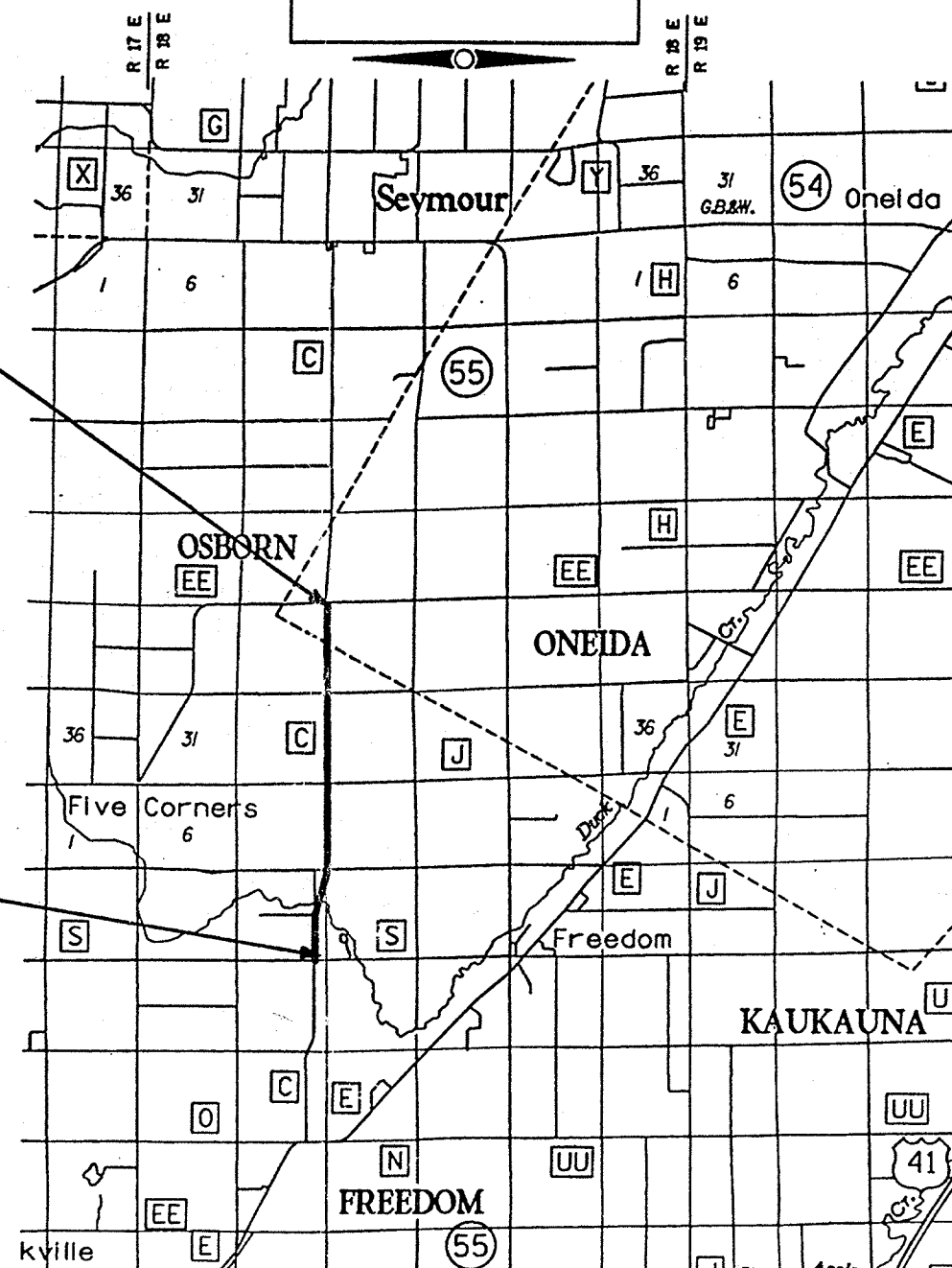
### CTH S - CTH EE

## OUTAGAMIE COUNTY

STATE PROJECT NUMBER

END PROJECT (CTH C)  
STA 215+00

BEGIN PROJECT (CTH C)  
STA 142.44

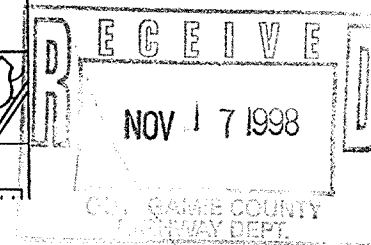


LAYOUT  
SCALE 0 1 2 MI.

TOTAL NET LENGTH OF CENTERLINE = 3.9 MI (CTH C)

T 24 N  
T 23 N

T 23 N  
T 22 N



NOTE: ALL COORDINATES ON THIS PLAN ARE REFERENCED FROM OUTAGAMIE COUNTY COORDINATE SYSTEM.

STATE PROJECT

FEDERAL PROJECT

PROJECT

CONTRACT

N

ACCEPTED FOR  
OUTAGAMIE COUNTY

11-10-98  
(Date)

(Signature)

ORIGINAL PLANS PREPARED BY

OMNI  
ASSOCIATES  
APPLETON, WISCONSIN



11/10/98  
(Date)

(Signature)

C-11

FILE NAME: E1332498/SHEETS /PLAN /GNOLOGN TECH/ENGR: DPP/MAH PLOT DATE: 8 / /98  
ORIGINATOR: OMNI ASSOCIATES ONE SYSTEMS DRIVE APPLETON, WI 54914 REV. DATE: / /97  
LEVELS ON - 1,2,3,4,5,6,7,8,9,10,11,12,13,14,15,16,17,18,19,20,21,22,23,24,25,26,27,28,29,30,31,32,33,34,35,36,37,38,39,40,41,42,43,44,45,46,47,48,49,50,51,52,53,54,55, 57, 59,60,61,62.

ABBREVIATIONS

CTR	CENTER
CE	COMMERCIAL ENTRANCE
FE	FIELD ENTRANCE
R	RADIUS
RC	REVERSE CROWN
R/L	REFERENCE LINE
RO	RUNOUT
R/W	RIGHT OF WAY
SDGL	SPECIAL DITCH GRADE LEFT
SDGR	SPECIAL DITCH GRADE RIGHT
SE	SUPERELEVATION
TI	TEMPORARY INTEREST
VC	VERTICAL CURVE

STANDARD DETAIL DRAWINGS

SDD NUMBER	TITLE
8D1-12	CONCRETE CURB, CONCRETE CURB AND GUTTER AND PAVEMENT TIES
8D4-3	CONCRETE SURFACE DRAIN & ASPHALTIC FLUME
8E8-2	TYPICAL INSTALLATIONS OF EROSION BALES
8E9-4	SILT FENCE
8F1-11	APRON ENDWALLS FOR CULVERT PIPE
8F2-1	APRON ENDWALLS FOR PIPE ARCH AND ELLIPTICAL PIPE
8F7-3	STEEL APRON ENDWALLS FOR CULVERT PIPE AND PIPE ARCH SIDE DRAINS SLOPED SECTION
8F8-1	SLOPED STEEL ENDWALLS FOR CULVERT PIPE AND PIPE ARCH CROSS DRAINS
9A1-11a	AT-GRADE SIDE ROAD INTERSECTION, TYPES "B1", "B2", "C" AND "D" AND TEE INTERSECTION BYPASS LANE.
14B15-2a	CLASS "A" STEEL PLATE BEAM GUARD INSTALLATION & ELEMENTS
14B18-2a	CLASS "A" STEEL PLATE BEAM GUARD
14B19-2a,b,c,d	CLASS "A" STEEL PLATE BEAM GUARD END TERMINAL WITH ANCHORAGE TYPE 3
15C2-3	BARRICADES AND SIGNS FOR ROAD CLOSURES
15C8-8a	PAVEMENT MARKING (MAINLINE)
15C8-8b	PAVEMENT MARKING (INTERSECTIONS)

UTILITIES

ELECTRIC	WISCONSIN ELECTRIC POWER COMPANY P.O. BOX 1699 APPLETON, WISCONSIN 54913 ATTN: MR. KEN SCHOENIKE TELEPHONE: (920) 830-3359
ELECTRIC	WISCONSIN PUBLIC SERVICE CORPORATION P.O. BOX 19002 GREEN BAY, WISCONSIN 54307-9002 ATTN: MR. STEVE DøMERRETT TELEPHONE: (920) 433-1716
TELEPHONE	AMERITECH 221 WEST WASHINGTON STREET P.O. BOX 2159 APPLETON, WISCONSIN 54913 ATTN: MR. JOE FEMLING TELEPHONE: (920) 735-3250
	GTE 3203 LINCOLN AVENUE TWO RIVERS, WISCONSIN 54241 ATTN: LYNNETTE MAREK
CABLE	TIME WARNER CABLE P.O. BOX 145 KIMBERLY, WISCONSIN 54136 ATTN: MR. STEVE POEHLEIN TELEPHONE: (920) 738-3160
DNR	WISCONSIN DNR 1125 NORTH MILITARY AVENUE GREEN BAY, WISCONSIN 54307-0448 ATTN: KELLEY O'CONNOR TELEPHONE: (920) 492-5800
ACOE LIAISON	US ARMY CORP OF ENGINEERS SUITE 211 OLD FORT SQUARE 211 NORTH BROADWAY GREEN BAY, WISCONSIN 54303 ATTN: GARY KNAPTON TELEPHONE: (920) 448-2824
DIGGERS HOTLINE	CABLE LOCATE TELEPHONE: (800) 242-8511 (TOLL FREE)

COUNTY SURVEYOR OR SURVEYS CONTACT PERSON  
MR. JIM HEBERT - OUTAGAMIE COUNTY  
OUTAGAMIE COUNTY COURT HOUSE  
410 S. WALNUT STREET  
APPLETON, WISCONSIN 54911  
TELEPHONE: (414) 832-5255

STATE PROJECT NUMBER	SHEET NO. 2.1
GENERAL NOTES, UTILITIES, & STANDARD DETAIL DRAWINGS	
CTH C	OUTAGAMIE CO

GENERAL NOTES

THE LOCATIONS OF EXISTING AND PROPOSED UTILITY INSTALLATIONS AS SHOWN ON THE PLANS ARE APPROXIMATE. THERE MAY BE OTHER UTILITY INSTALLATIONS WITHIN THE PROJECT AREA THAT ARE NOT SHOWN.

NO TREES OR SHRUBS ARE TO BE REMOVED WITHOUT APPROVAL OF THE HIGHWAY COMMISSIONER. FILL AS SHOWN ON THE PLANS PERTAINS TO EMBANKMENTS CONSTRUCTED FROM UNCLASSIFIED EXCAVATION. THE ALLOWANCE USED FOR EXPANDING THE THE FILLS TO COMPUTE THE VOLUME OF MATERIAL REQUIRED IS 30 PERCENT. ALL FILL VOLUMES SHOWN ARE ACTUAL VOLUMES.

EXCAVATION BELOW SUBGRADE (EBS) IS NOT SHOWN ON THE CROSS SECTIONS. EXACT LOCATIONS FOR EBS WILL BE DETERMINED BY THE ENGINEER.

OLD CONCRETE PAVEMENT MAY BE UNDER THE ROADWAY IN SOME LOCATIONS. THE WIDTH OF THE OLD CONCRETE IS APPROXIMATELY 9 FEET. AT THE FOLLOWING STATIONS THE OLD CONCRETE MAY BE WITHIN THE SUBGRADE LIMITS. THIS INFORMATION IS BASED ON OLD PLANS.

STATION	66+25 - 75+00
STATION	98+00 - 108+75
STATION	124+50 - 142+00
STATION	162+00 -163+75
STATION	167+75 - 170+00
STATION	176+75 - 189+75
STATION	200+64 - 206+64
STATION	216+64 - 215+00

WETLANDS AS DELINEATED BY THE ARMY CORPS OF ENGINEERS AND THE WISDNR ARE SHOWN ON THE PLANS. WORK IN OR NEAR WETLAND AREAS SHOULD BE MINIMIZED AND KEPT WITHIN THE LIMITS SHOWN ON THE PLAN. ONLY THE WETLAND IMPACT THAT ARE SHOWN ON THE PLANS HAS BEEN AUTHORIZED BY THE ARMY CORPS OF ENGINEERS NATIONWIDE PERMIT 26. THIS AUTHORIZATION IS GIVEN PROVIDING THE CONDITIONS OF THE PERMIT AND SECTION 401 WATER QUALITY CERTIFICATION FROM THE WISDNR ARE MET. THIS INCLUDES, BUT IS NOT LIMITED TO, SUBMITTING THE COMPLIANCE CERTIFICATION TO THE CORP, CONTACTING THE DNR FIVE DAYS PRIOR TO AND FIVE DAYS AFTER COMPLETION OF CONSTRUCTION, AND INSTALLING PROPER EROSION CONTROL.

ALL DRAIN TILE OUTLETS SHALL BE MAINTAINED.

CURB AND GUTTER RADIISHOWN ARE TO FLANGE LINE.

ALL NEW DRIVEWAY CULVERTS WHICH FALL WITHIN THE CLEAR ZONE AS SHOWN ON THE TYPICAL SECTION SHALL BE INSTALLED WITH SLOPED END SECTION ENDWALLS.

ALL DISTURBED AREAS NOT OTHERWISE SURFACED SHALL BE TOPSOILED, SEEDED, FERTILIZED AND MULCHED. SEED MIXTURE NO. 40 SHALL BE USED FOR LAWN TYPE AREAS, SEED MIXTURE NO. 60 SHALL BE USED IN WETLANDS AND SEED MIXTURE NO. 10 SHALL BE USED IN ALL OTHER AREAS.

ALL SILT FENCE REQUIRED FOR THIS PROJECT SHALL MEET THE REQUIREMENTS FOR SILTY SOILS.

THE EXACT LOCATIONS OF ALL EROSION CONTROL ITEMS SHALL BE DETERMINED IN THE FIELD.

CURB HEIGHTS AT THE ENDS OF CURB AND GUTTER SHALL BE TAPERED FROM 6 TO ZERO INCHES IN 3 FEET, WHERE APPLICABLE.

THE EXACT LOCATION AND LIMITS OF PRIVATE ENTRANCES AND COMMERCIAL ENTRANCES SHALL BE DETERMINED IN THE FIELD.

CURVE DATA BASED ON ARC DEFINITION.

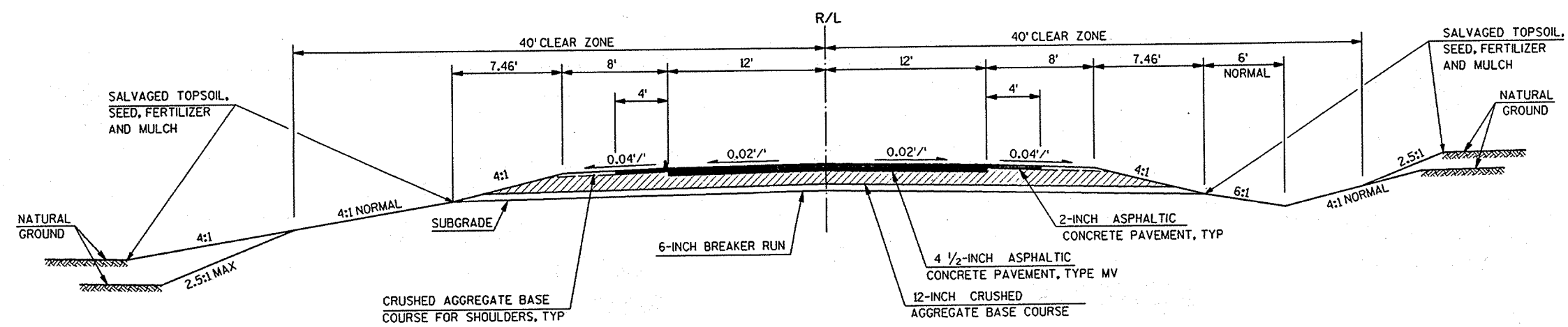
PLAN ELEVATIONS = USGS DATUM.

ALL COORDINATES ON THIS PLAN ARE REFERENCED TO THE OUTAGAMIE COUNTY COORDINATE SYSTEM.



FILE NAME: E1332A /SHEETS /PLAN /TYP3.DGN TECH/ENGR: DPP/MAH PLOT DATE: 11/10/98  
ORIGINATOR: OMNI ASSOCIATES ONE SYSTEMS DRIVE APPLETON, WI 54914 REV. DATE: 1/97  
LEVELS ON - 1,2,3,4,5,6,7,8,9,10,11,12,13,14,15,16,17,18,19,20,21,22,23,24,25,26,27,28,29,30,31,32,33,34,35,36,37,38,39,40,41,42,43,44,45,46,47,48,49,50,51,52,53,54,55,57,59,60,61,62

STATE PROJECT NUMBER	SHEET NO.
	2.2
TYPICAL SECTIONS FOR	
CTH C	OUTAGAMIE COUNTY

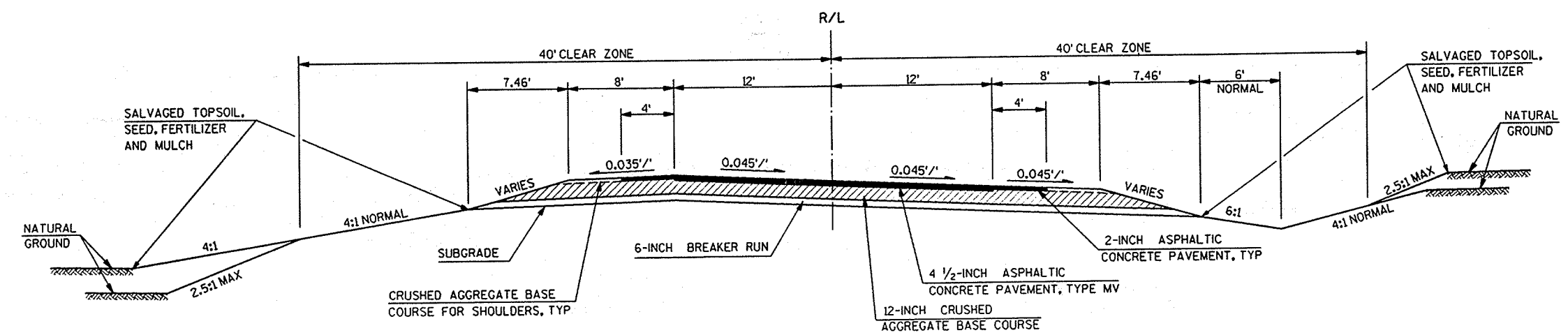


**CTH C TYPICAL SECTION**

STA 12+00 TO STA 32+80  
STA 39+40 TO STA 55+20  
STA 62+40 TO STA 193+00

**ASPHALTIC CONCRETE PAVEMENT, TYPE MV**

TOTAL THICKNESS	SURFACE LAYER	BINDER LAYER
4 1/2"	2"	2 1/2"



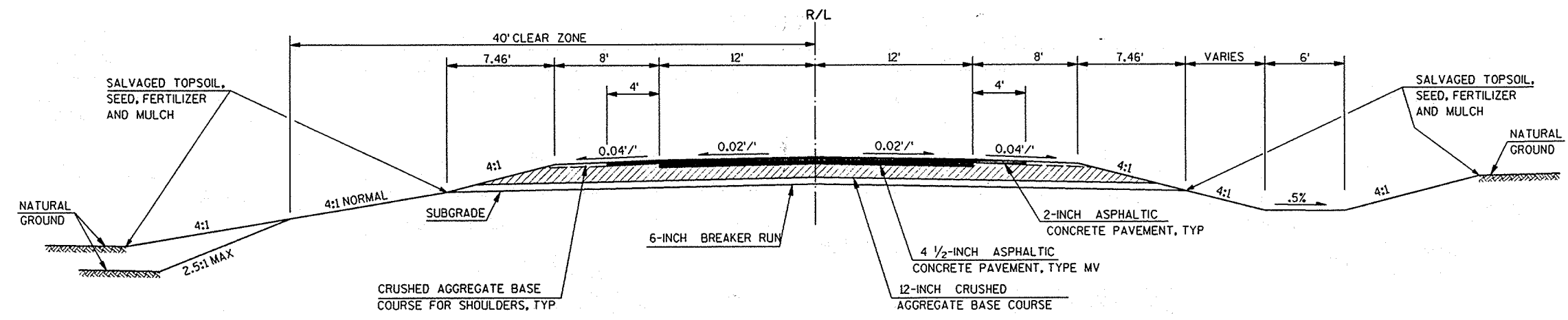
**CTH C SUPERELEVATED TYPICAL SECTION**

STA 32+80 TO STA 39+40  
STA 55+20 TO STA 62+40 \*

NOTE:  
\* ROTATE SECTION 180° ABOUT REFERENCE LINE

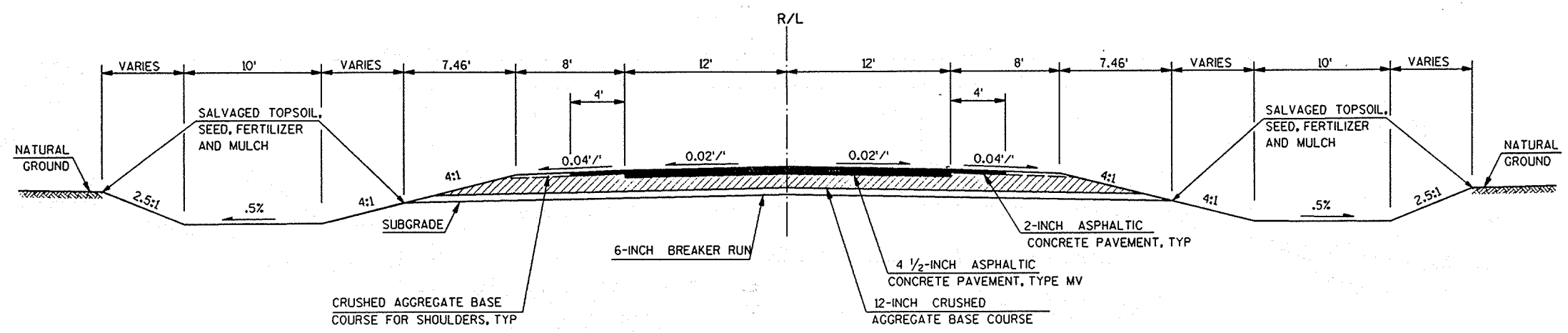
FILE NAME: E1332A /SHEETS /PLAN /TYP/LOGN, TECH/ENGR: DPP/MAH PLOT DATE: 11/10/98  
ORIGINATOR: OMNI ASSOCIATES ONE SYSTEMS DRIVE APPLETON, WI 54914 REV. DATE: / /97  
LEVELS 01 - 1,2,3,4,5,6,7,8,9,10,11,12,13,14,15,16,17,18,19,20,21,22,23,24,25,26,27,28,29,30,31,32,33,34,35,36,37,38,39,40,41,42,43,44,45,46,47,48,49,50,51,52,53,54,55, 57, 59,60,61,62

STATE PROJECT NUMBER	SHEET NO.
	2.3
TYPICAL SECTIONS FOR	
CTH C	OUTAGAMIE COUNTY



CTH C TYPICAL SECTION  
STA 193+00 TO STA 197+00

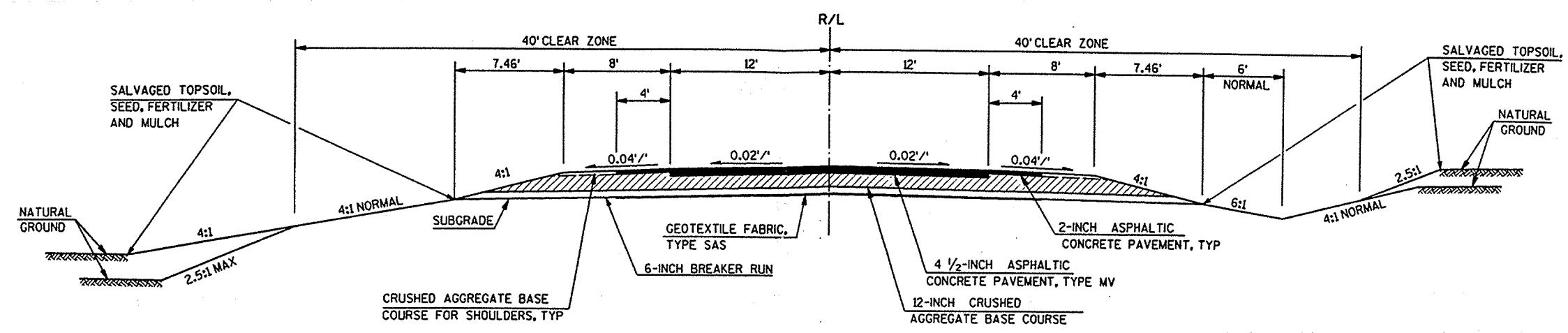
ASPHALTIC CONCRETE PAVEMENT, TYPE MV		
TOTAL THICKNESS	SURFACE LAYER	BINDER LAYER
4 1/2"	2"	2 1/2"



CTH C TYPICAL SECTION  
STA 197+00 TO STA 215+00

FILE NAME: E1332A /SHEETS /PLAN / TYP3A.DGN TECH/ENGR: DPP/MAH PLOT DATE: 11/10/98  
ORIGINATOR: OMNIA ASSOCIATES ONE SYSTEMS DRIVE APPLETON, WI 54914 REV. DATE: / /97  
LEVELS ON: 1, 2, 3, 4, 5, 6, 7, 8, 9, 10, 11, 12, 13, 14, 15, 16, 17, 18, 19, 20, 21, 22, 23, 24, 25, 26, 27, 28, 29, 30, 31, 32, 33, 34, 35, 36, 37, 38, 39, 40, 41, 42, 43, 44, 45, 46, 47, 48, 49, 50, 51, 52, 53, 54, 55, 57, 59, 60, 61, 62

STATE PROJECT NUMBER	SHEET NO.
	2.3B
TYPICAL SECTIONS FOR	
CTH C	OUTAGAME COUNTY
REVISED 2/1/99	



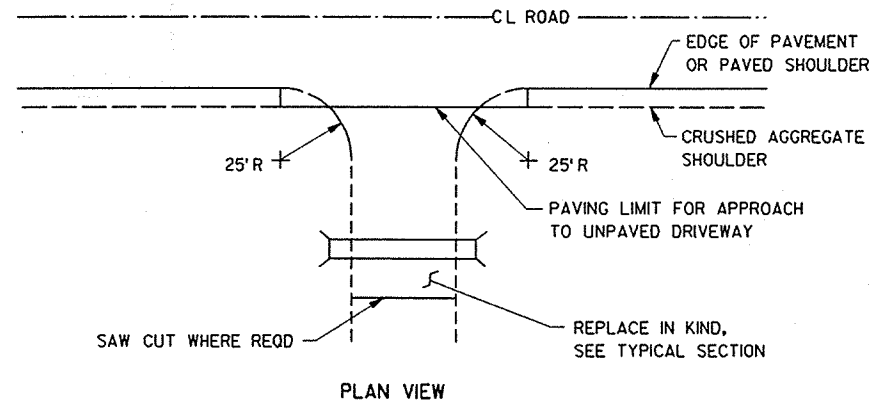
CTH C TYPICAL SECTION  
STA 78+80 TO STA 81+80

ASPHALTIC CONCRETE PAVEMENT, TYPE MV		
TOTAL THICKNESS	SURFACE LAYER	BINDER LAYER
4 1/2"	2"	2 1/2"

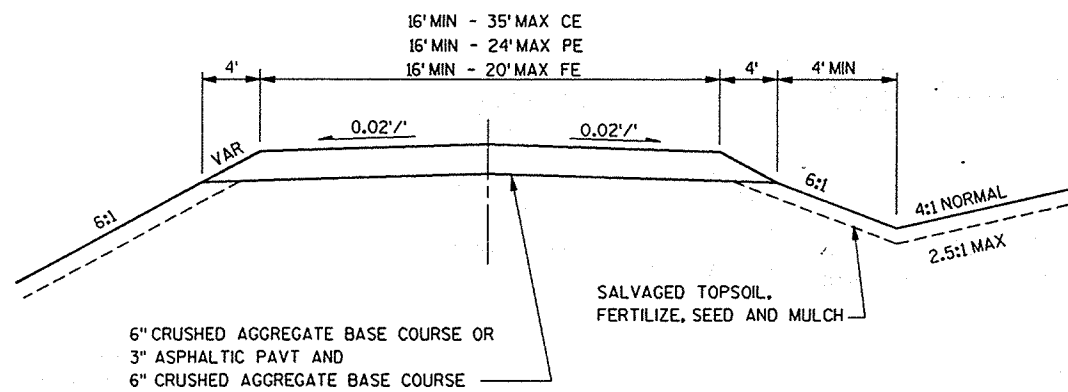


FILE NAME: E1332A /SHEETS /PLAN /DETAILS  
ORIGINATOR: OMNI ASSOCIATES  
LEVELS ON: 1, 2, 3, 4, 5, 6, 7, 8, 9, 10, 11, 12, 13, 14, 15, 16, 17, 18, 19, 20, 21, 22, 23, 24, 25, 26, 27, 28, 29, 30, 31, 32, 33, 34, 35, 36, 37, 38, 39, 40, 41, 42, 43, 44, 45, 46, 47, 48, 49, 50, 51, 52, 53, 54, 55, 57, 58, 60, 61, 62, 63, 64, 65, 66, 67, 68, 69, 70, 71, 72, 73, 74, 75, 76, 77, 78, 79, 80, 81, 82, 83, 84, 85, 86, 87, 88, 89, 90, 91, 92, 93, 94, 95, 96, 97, 98, 99, 100, 101, 102, 103, 104, 105, 106, 107, 108, 109, 110, 111, 112, 113, 114, 115, 116, 117, 118, 119, 120, 121, 122, 123, 124, 125, 126, 127, 128, 129, 130, 131, 132, 133, 134, 135, 136, 137, 138, 139, 140, 141, 142, 143, 144, 145, 146, 147, 148, 149, 150, 151, 152, 153, 154, 155, 156, 157, 158, 159, 160, 161, 162, 163, 164, 165, 166, 167, 168, 169, 170, 171, 172, 173, 174, 175, 176, 177, 178, 179, 180, 181, 182, 183, 184, 185, 186, 187, 188, 189, 190, 191, 192, 193, 194, 195, 196, 197, 198, 199, 200, 201, 202, 203, 204, 205, 206, 207, 208, 209, 210, 211, 212, 213, 214, 215, 216, 217, 218, 219, 220, 221, 222, 223, 224, 225, 226, 227, 228, 229, 230, 231, 232, 233, 234, 235, 236, 237, 238, 239, 240, 241, 242, 243, 244, 245, 246, 247, 248, 249, 250, 251, 252, 253, 254, 255, 256, 257, 258, 259, 260, 261, 262, 263, 264, 265, 266, 267, 268, 269, 270, 271, 272, 273, 274, 275, 276, 277, 278, 279, 280, 281, 282, 283, 284, 285, 286, 287, 288, 289, 290, 291, 292, 293, 294, 295, 296, 297, 298, 299, 300, 301, 302, 303, 304, 305, 306, 307, 308, 309, 310, 311, 312, 313, 314, 315, 316, 317, 318, 319, 320, 321, 322, 323, 324, 325, 326, 327, 328, 329, 330, 331, 332, 333, 334, 335, 336, 337, 338, 339, 340, 341, 342, 343, 344, 345, 346, 347, 348, 349, 350, 351, 352, 353, 354, 355, 356, 357, 358, 359, 360, 361, 362, 363, 364, 365, 366, 367, 368, 369, 370, 371, 372, 373, 374, 375, 376, 377, 378, 379, 380, 381, 382, 383, 384, 385, 386, 387, 388, 389, 390, 391, 392, 393, 394, 395, 396, 397, 398, 399, 400, 401, 402, 403, 404, 405, 406, 407, 408, 409, 410, 411, 412, 413, 414, 415, 416, 417, 418, 419, 420, 421, 422, 423, 424, 425, 426, 427, 428, 429, 430, 431, 432, 433, 434, 435, 436, 437, 438, 439, 440, 441, 442, 443, 444, 445, 446, 447, 448, 449, 450, 451, 452, 453, 454, 455, 456, 457, 458, 459, 460, 461, 462, 463, 464, 465, 466, 467, 468, 469, 470, 471, 472, 473, 474, 475, 476, 477, 478, 479, 480, 481, 482, 483, 484, 485, 486, 487, 488, 489, 490, 491, 492, 493, 494, 495, 496, 497, 498, 499, 500, 501, 502, 503, 504, 505, 506, 507, 508, 509, 510, 511, 512, 513, 514, 515, 516, 517, 518, 519, 520, 521, 522, 523, 524, 525, 526, 527, 528, 529, 530, 531, 532, 533, 534, 535, 536, 537, 538, 539, 540, 541, 542, 543, 544, 545, 546, 547, 548, 549, 550, 551, 552, 553, 554, 555, 556, 557, 558, 559, 560, 561, 562, 563, 564, 565, 566, 567, 568, 569, 570, 571, 572, 573, 574, 575, 576, 577, 578, 579, 580, 581, 582, 583, 584, 585, 586, 587, 588, 589, 590, 591, 592, 593, 594, 595, 596, 597, 598, 599, 600, 601, 602, 603, 604, 605, 606, 607, 608, 609, 610, 611, 612, 613, 614, 615, 616, 617, 618, 619, 620, 621, 622, 623, 624, 625, 626, 627, 628, 629, 630, 631, 632, 633, 634, 635, 636, 637, 638, 639, 640, 641, 642, 643, 644, 645, 646, 647, 648, 649, 650, 651, 652, 653, 654, 655, 656, 657, 658, 659, 660, 661, 662, 663, 664, 665, 666, 667, 668, 669, 670, 671, 672, 673, 674, 675, 676, 677, 678, 679, 680, 681, 682, 683, 684, 685, 686, 687, 688, 689, 690, 691, 692, 693, 694, 695, 696, 697, 698, 699, 700, 701, 702, 703, 704, 705, 706, 707, 708, 709, 710, 711, 712, 713, 714, 715, 716, 717, 718, 719, 720, 721, 722, 723, 724, 725, 726, 727, 728, 729, 730, 731, 732, 733, 734, 735, 736, 737, 738, 739, 740, 741, 742, 743, 744, 745, 746, 747, 748, 749, 750, 751, 752, 753, 754, 755, 756, 757, 758, 759, 760, 761, 762, 763, 764, 765, 766, 767, 768, 769, 770, 771, 772, 773, 774, 775, 776, 777, 778, 779, 780, 781, 782, 783, 784, 785, 786, 787, 788, 789, 790, 791, 792, 793, 794, 795, 796, 797, 798, 799, 800, 801, 802, 803, 804, 805, 806, 807, 808, 809, 810, 811, 812, 813, 814, 815, 816, 817, 818, 819, 820, 821, 822, 823, 824, 825, 826, 827, 828, 829, 830, 831, 832, 833, 834, 835, 836, 837, 838, 839, 840, 841, 842, 843, 844, 845, 846, 847, 848, 849, 850, 851, 852, 853, 854, 855, 856, 857, 858, 859, 860, 861, 862, 863, 864, 865, 866, 867, 868, 869, 870, 871, 872, 873, 874, 875, 876, 877, 878, 879, 880, 881, 882, 883, 884, 885, 886, 887, 888, 889, 890, 891, 892, 893, 894, 895, 896, 897, 898, 899, 900, 901, 902, 903, 904, 905, 906, 907, 908, 909, 910, 911, 912, 913, 914, 915, 916, 917, 918, 919, 920, 921, 922, 923, 924, 925, 926, 927, 928, 929, 930, 931, 932, 933, 934, 935, 936, 937, 938, 939, 940, 941, 942, 943, 944, 945, 946, 947, 948, 949, 950, 951, 952, 953, 954, 955, 956, 957, 958, 959, 960, 961, 962, 963, 964, 965, 966, 967, 968, 969, 970, 971, 972, 973, 974, 975, 976, 977, 978, 979, 980, 981, 982, 983, 984, 985, 986, 987, 988, 989, 990, 991, 992, 993, 994, 995, 996, 997, 998, 999, 1000

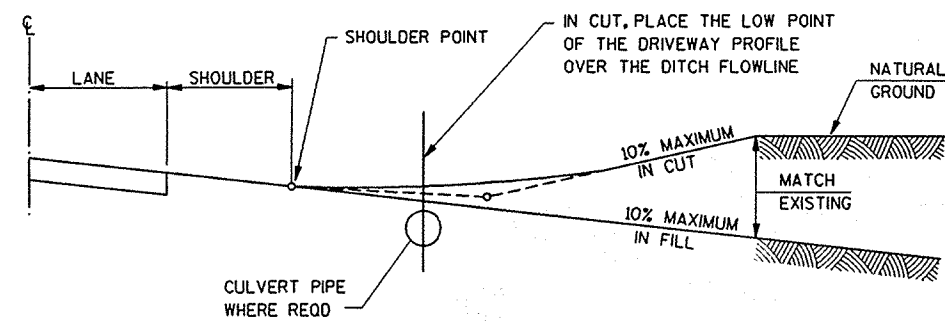
STATE PROJECT NUMBER	SHEET NO. 2.5
CONSTRUCTION DETAILS FOR	
CTH C	OUTAGAMIE COUNTY



PLAN VIEW

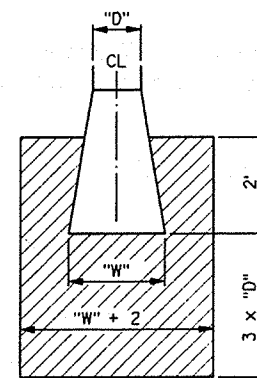


TYPICAL SECTION

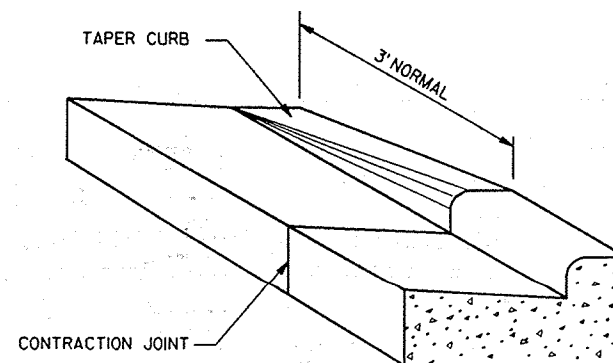


PROFILE VIEW

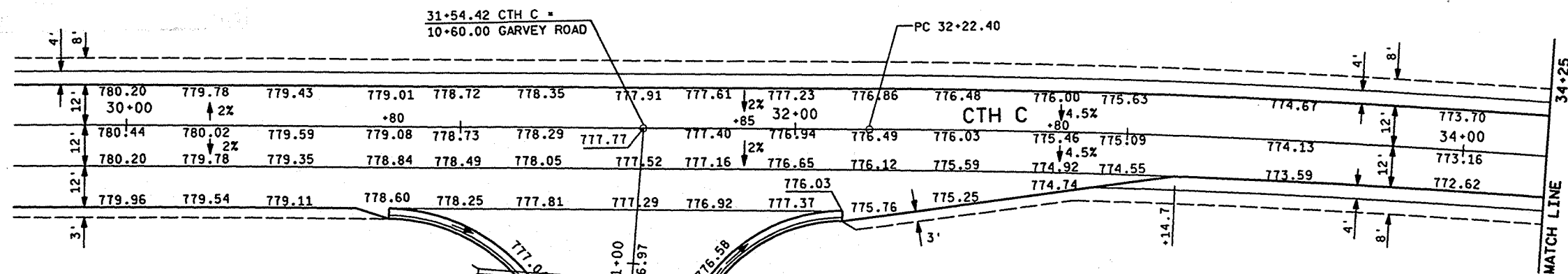
RURAL DRIVEWAY DETAIL



SOD AT APRON ENDWALLS DETAIL



DETAIL OF CURB & GUTTER TERMINI



PI = 36+12.71  
 $\Delta = 15^\circ 31' 00''$   
 $D = 2^\circ 00' 00''$   
 $T = 390.31'$   
 $R = 2,864.79'$   
 $L = 775.83'$   
 $SE = 0.045' /'$

INTERSECTION TYPE "B1"

55'R,  
30+78.72, 79.00' RT  
11+44.09, 70.00' RT

50' R,  
32+14.40, 74.01' RT  
11+29.65, 65.00' LT

22+98.59  
SAWCUT AND  
MATCH EXIST

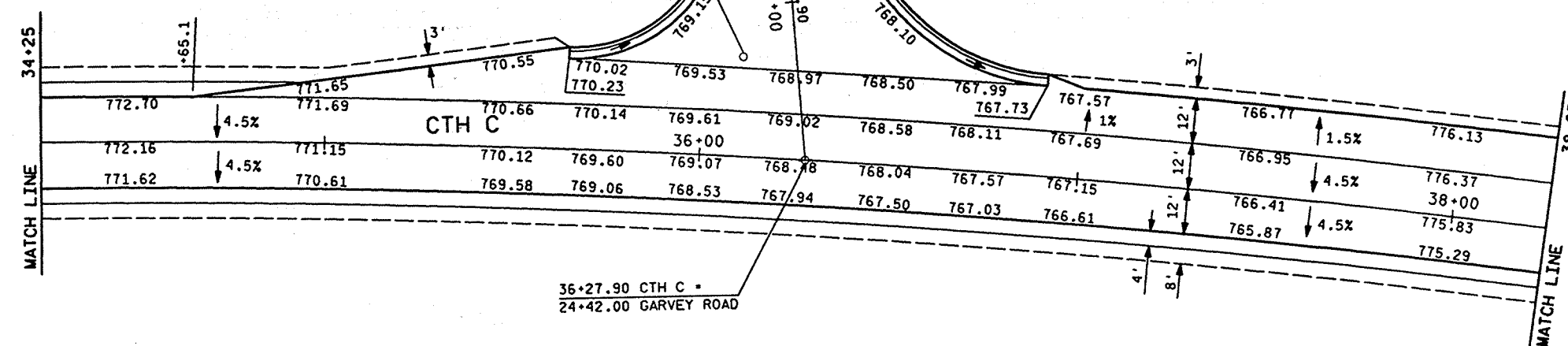
12+20.52  
SAWCUT AND  
MATCH EXIST

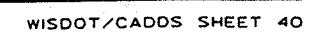
40' R,  
35+64.68, 64.00' LT  
23+70.19, 55.00' RT

PI 36+12.71

60' R,  
36+89.92, 84.00' LT  
23+68.59, 75.00' LT

INTERSECTION TYPE "B1"

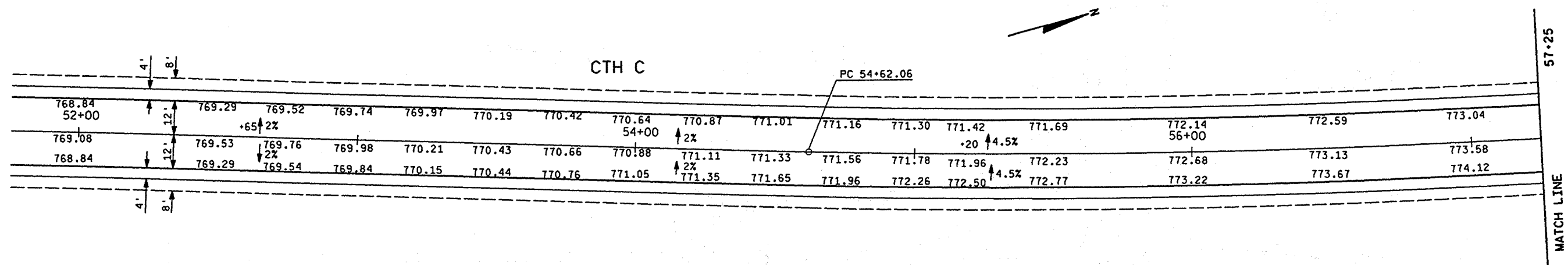




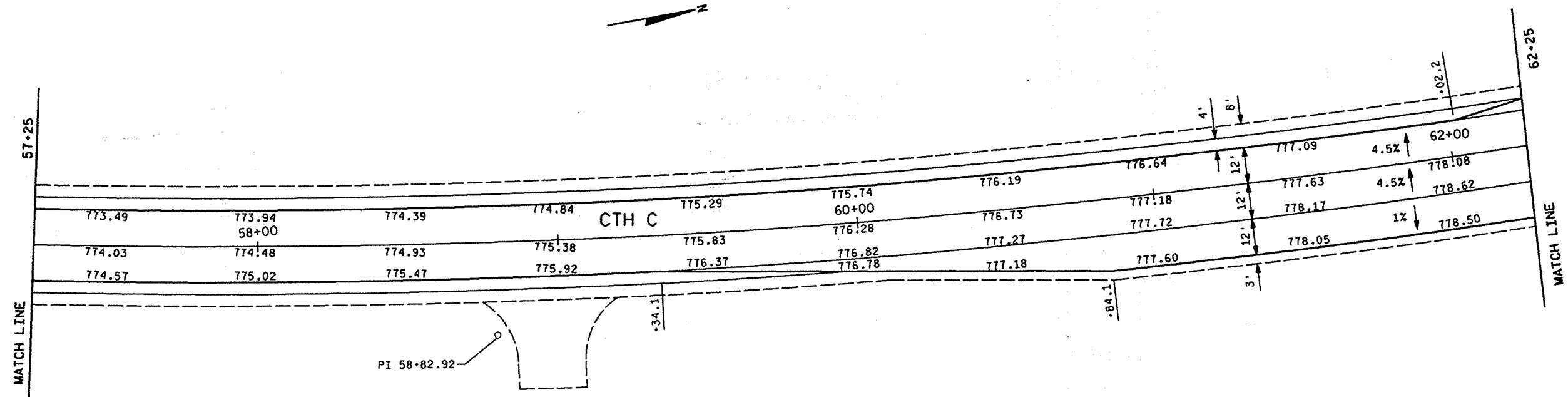


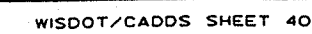
FILE NAME: E1332A /SHEETS /PLAN / P03.DGN TECH/ENGR: DPP/MAH PLOT DATE: 10/30/98  
ORIGINATOR: OMNIA ASSOCIATES ONE SYSTEMS DRIVE APPLETON, WI 54914 REV. DATE: / /98  
LEVELS ON: 1,2,3,4,5,6,7,8,9,10,11,12,13,14,15,16,17,18,19,20,21,22,23,24,25,26,27,28,29,30,31,32,33,34,35,36,37,38,39,40,41,42,43,44,45,46,47,48,49,50,51,52,53,54,55, 57,58,59,60,61,62, PLOT SCALE: 1:1

STATE PROJECT NUMBER	SHEET NO.
	2.8
PAVING DETAILS FOR	
CTH C	OUTAGAMIE COUNTY

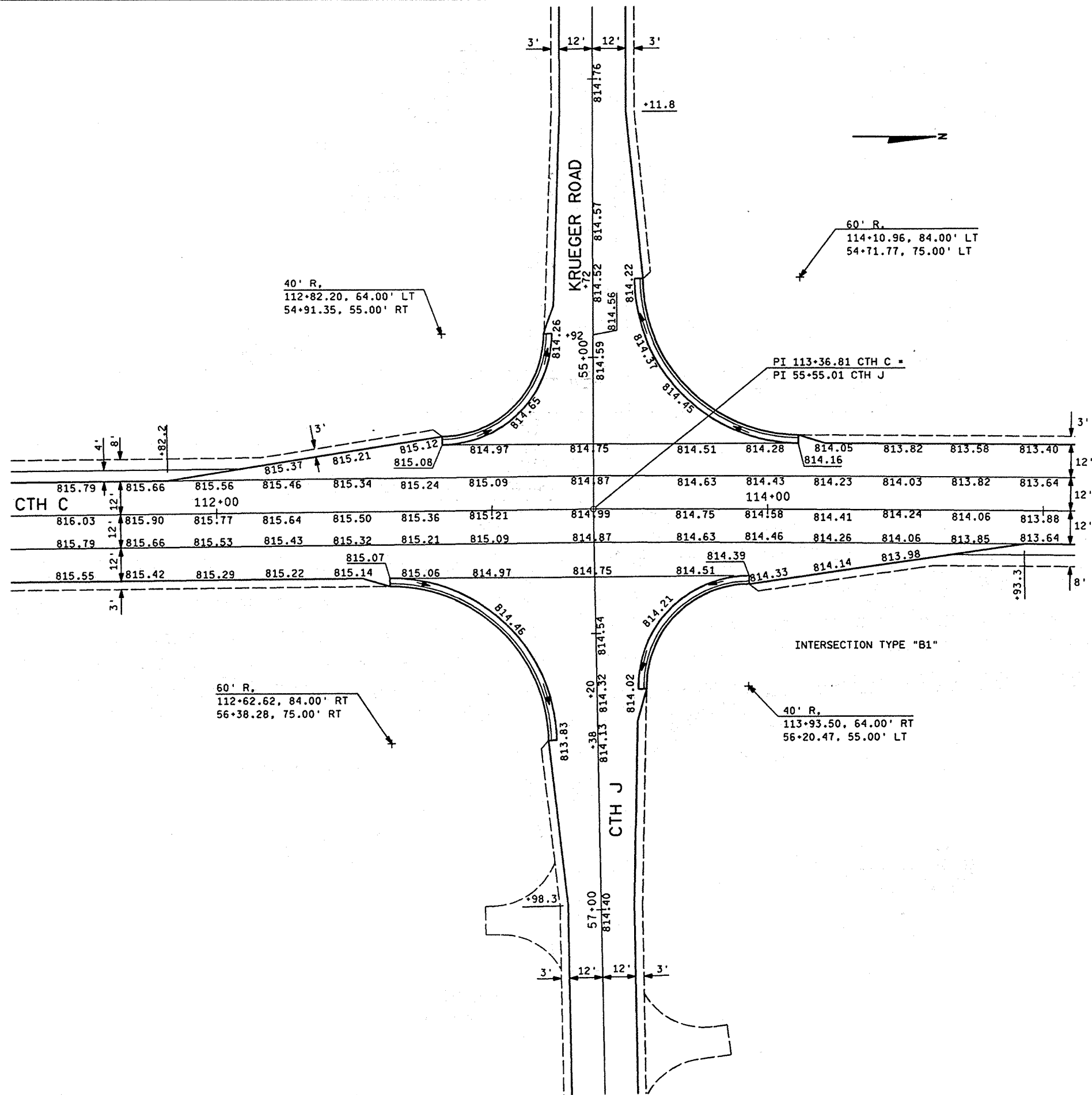


PI = 58+82.92  
Δ = 16°42'33"  
D = 1°59'57"  
T = 420.86'  
R = 2,865.79'  
L = 835.15'  
SE = 0.045°

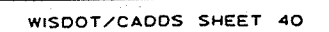




FILE NAME: E1332A /SHEETS /PLAN / POS.DGN TECH/ENGR: DPP/MAH PLOT DATE: 10/30/98 PLOT SCALE: 1:1  
ORIGINATOR: OMNIA ASSOCIATES ONE SYSTEMS DRIVE APPLETON, WI 54914 REV. DATE: / /98  
LEVELS ON - 1,2,3,4,5,6,7,8,9,10,11,12,13,14,15,16,17,18,19,20,21,22,23,24,25,26,27,28,29,30,31,32,33,34,35,36,37,38,39,40,41,42,43,44,45,46,47,48,49,50,51,52,53,54,55, 57, 59,60,61,62



STATE PROJECT NUMBER	SHEET NO. 2.10
PAVING DETAILS FOR CTH C OUTAGAMIE COUNTY	

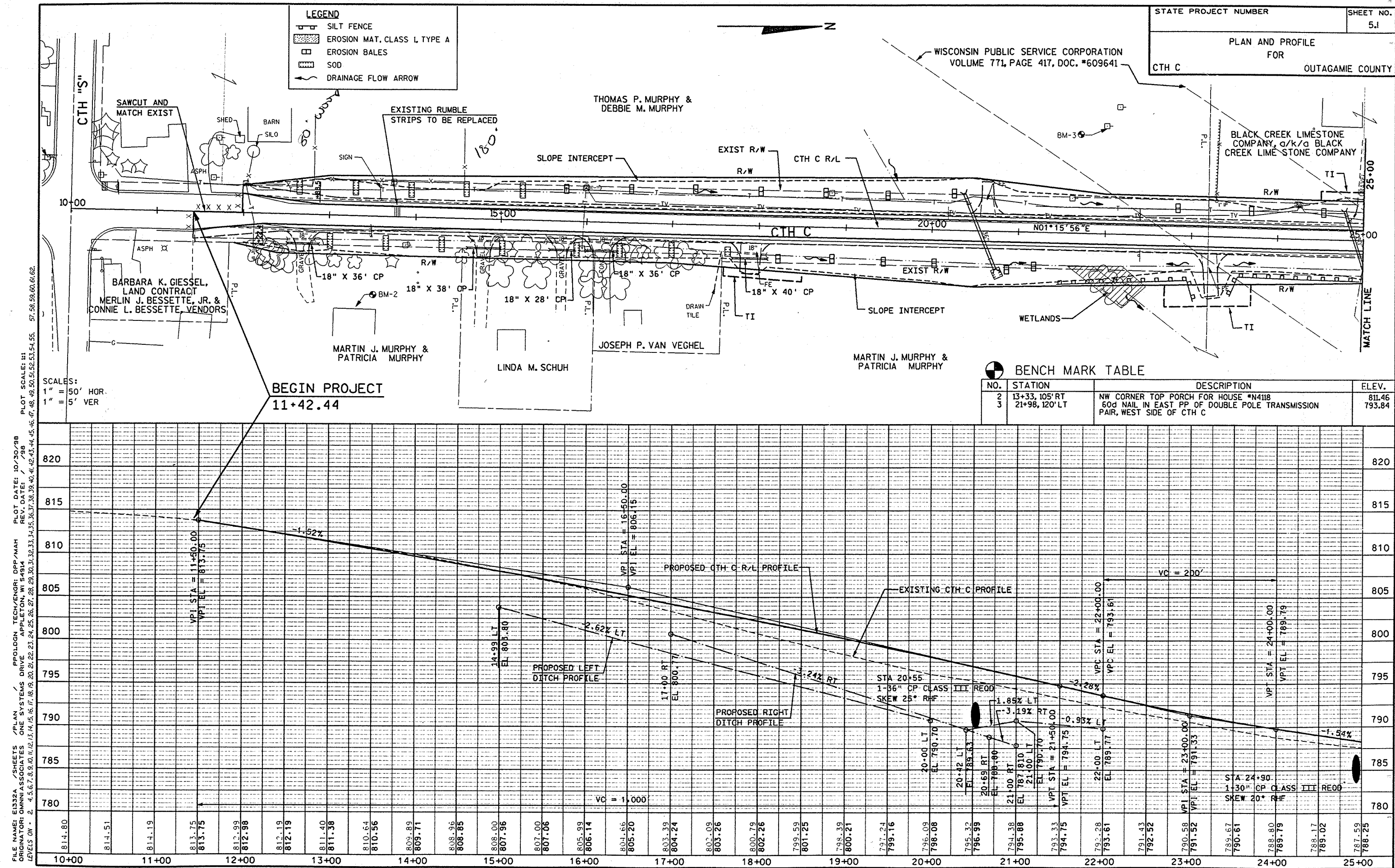


FILE NAME: E1332A /SHEETS /PLAN /MOULDON TECH/ENGR: DRP/MAH PLOT DATE: 11/10/98  
ORIGINATOR: OMNI ASSOCIATES ONE SYSTEMS DRIVE APPLETON, WI 54914 REV. DATE: / /98  
LEVELS: 01 - 1, 2, 3, 4, 5, 6, 7, 8, 9, 10, 11, 12, 13, 14, 15, 16, 17, 18, 19, 20, 21, 22, 23, 24, 25, 26, 27, 28, 29, 30, 31, 32, 33, 34, 35, 36, 37, 38, 39, 40, 41, 42, 43, 44, 45, 46, 47, 48, 49, 50, 51, 52, 53, 54, 55, 57, 59, 60, 61, 62, PLOT SCALE: 1:1

STATE PROJECT NUMBER	SHEET NO.
	212
MISCELLANEOUS QUANTITIES FOR	
CTH C	OUTAGAMIE COUNTY

CROSS DRAIN CULVERT PIPE, CLASS III

STATION	LOCATION	18-INCH L.F.	24-INCH L.F.	30-INCH L.F.	36-INCH L.F.	48-INCH L.F.	THICKNESS		INLET	DISCHARGE	SLOPED STEEL ENDWALLS (EA) (PER S.D.D. 8F-1)	APRON ENDWALLS (EA) (PER S.D.D. 8F-1& 8F-11)	REMARKS
							STEEL	ALUMINUM					
20+55	CTH C	---	---	---	94	---	0.079	0.105	789.61	788.84	---	2	25° RHF SKEW
24+90	CTH C	---	---	80	---	---	0.079	0.075	783.50	781.37	---	2	20° RHF SKEW
11+05	GARVEY ROAD	80	---	---	---	---	0.064	0.060	774.52	772.79	---	2	---
23+90	GARVEY ROAD	---	---	80	---	---	0.079	0.075	765.23	763.56	---	2	30° RHF SKEW
60+30	CTH C	---	---	---	85	---	0.079	0.105	770.90	770.05	---	2	3° RHF SKEW
44+80	CENTER VALLEY ROAD	---	90	---	---	---	0.064	0.075	773.85	772.95	---	2	---
45+92	CENTER VALLEY ROAD	---	100	---	---	---	0.064	0.075	773.00	772.10	---	2	20° RHF SKEW
81+66	CTH C	---	95	---	---	---	0.064	0.075	795.13	792.70	---	2	---
89+92	CTH C	---	90	---	---	---	0.064	0.075	801.84	801.33	---	2	---
103+54	CTH C	---	84	---	---	---	0.064	0.075	811.61	810.64	---	2	---
124+50	CTH C	---	---	---	90	---	0.079	0.105	796.88	796.56	---	---	---
153+03	CTH C	---	---	---	70	---	0.079	0.105	793.04	792.70	2	---	---
172+37	CTH C	---	---	---	84	---	0.079	0.105	793.62	793.45	---	2	---
179+23	CTH C	---	---	---	---	83	0.109	0.105	793.45	793.05	---	2	---
TOTALS		80	459	160	-423	83							



FILE NAME: E1332A /SHEETS /PLAN PROLOGON TECH/ENGR: DPP/NAH PLOT DATE: 10/30/98  
ORIGINATOR: OMNI ASSOCIATES ONE SYSTEMS DRIVE APPLETON, WI 54914 REV. DATE: 1/98  
LEVELS ON: 2, 4, 5, 6, 7, 8, 9, 10, 11, 12, 13, 14, 15, 16, 17, 18, 19, 20, 21, 22, 23, 24, 25, 26, 27, 28, 29, 30, 31, 32, 33, 34, 35, 36, 37, 38, 39, 40, 41, 42, 43, 44, 45, 46, 47, 48, 49, 50, 51, 52, 53, 54, 55, 57, 58, 59, 60, 61, 62

STATE PROJECT NUMBER	SHEET NO.
CTH C	5.1
PLAN AND PROFILE FOR OUTAGAMIE COUNTY	

BENCH MARK TABLE			
NO.	STATION	DESCRIPTION	ELEV.
2	13+33, 105' RT	NW CORNER TOP PORCH FOR HOUSE #N4118	811.46
3	21+98, 120' LT	60d NAIL IN EAST PP OF DOUBLE POLE TRANSMISSION PAIR, WEST SIDE OF CTH C	793.84









LEGEND

SILT FENCE

EROSION MAT, CLASS I, TYPE A

EROSION BALES

SOD

DRAINAGE FLOW ARROW

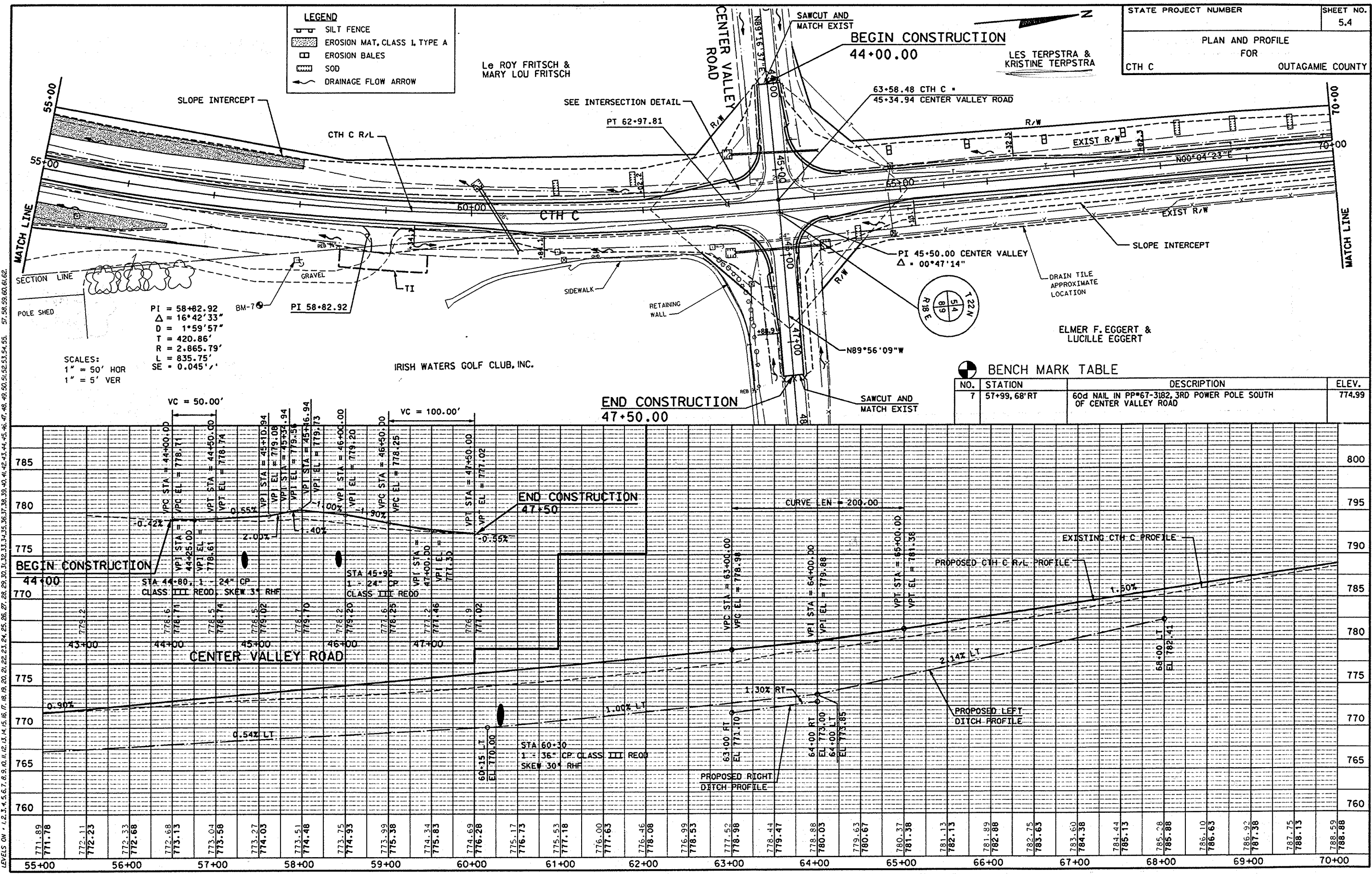
Le ROY FRITSCH & MARY LOU FRITSCH

LES TERPSTRA & KRISTINE TERPSTRA

ELMER F. EGGERT & LUCILLE EGGERT

BENCH MARK TABLE

NO.	STATION	DESCRIPTION	ELEV.
7	57+99, 68' RT	60d NAIL IN PP#67-3182, 3RD POWER POLE SOUTH OF CENTER VALLEY ROAD	774.99



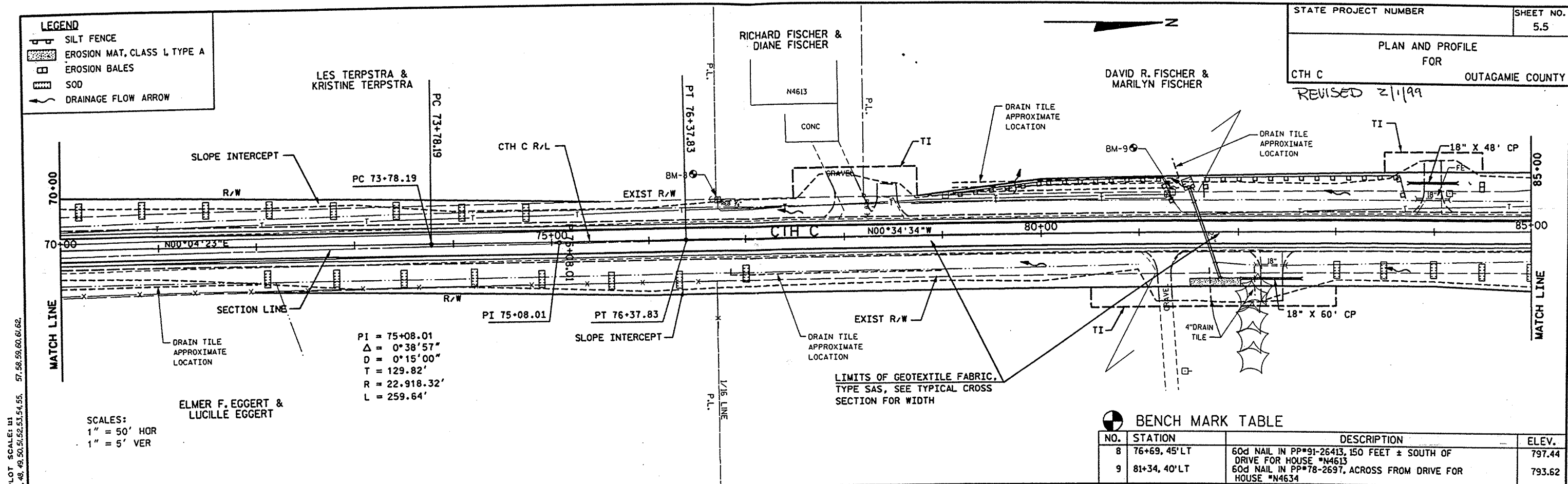
FILE NAME: E1332A /SHEETS /PLAN /P040DN TECH/ENGR: DFP/MAH PLOT DATE: 10/30/98

ORIGINATOR: OMNII ASSOCIATES ONE SYSTEMS DRIVE APPLETON, WI 54914 REV. DATE: / 798

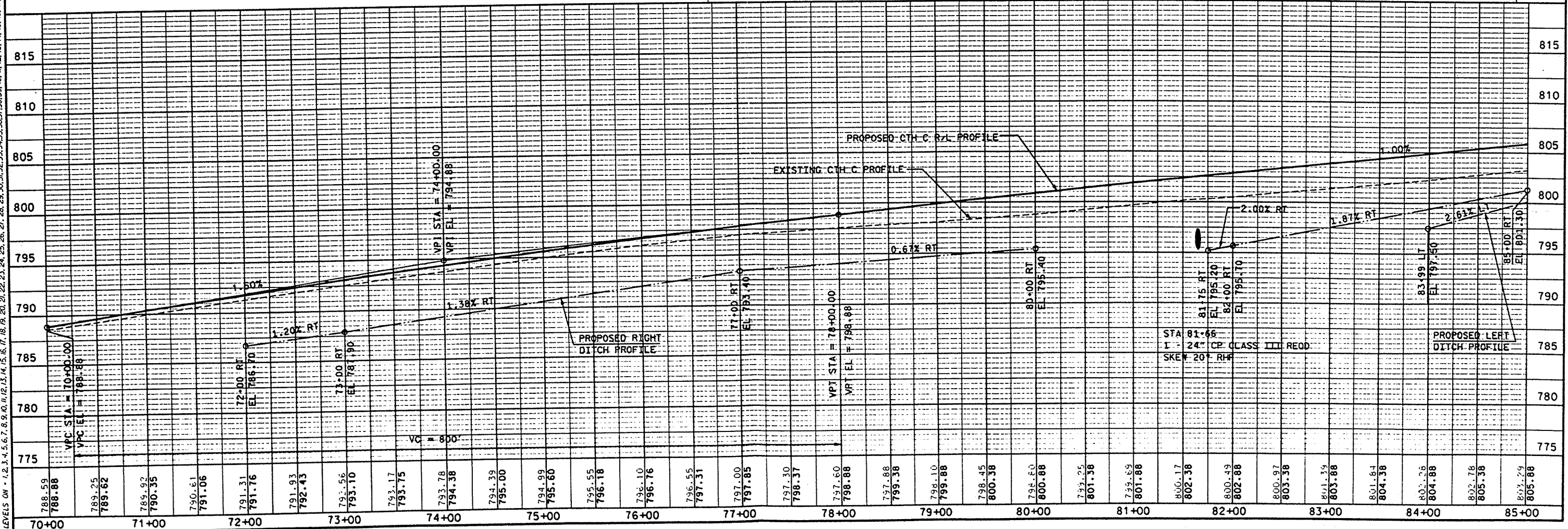
LEVELS ON: 1, 2, 3, 4, 5, 6, 7, 8, 9, 10, 11, 12, 13, 14, 15, 16, 17, 18, 19, 20, 21, 22, 23, 24, 25, 26, 27, 28, 29, 30, 31, 32, 33, 34, 35, 36, 37, 38, 39, 40, 41, 42, 43, 44, 45, 46, 47, 48, 49, 50, 51, 52, 53, 54, 55, 57, 58, 59, 60, 61, 62

WISDOT/CADDS SHEET 40

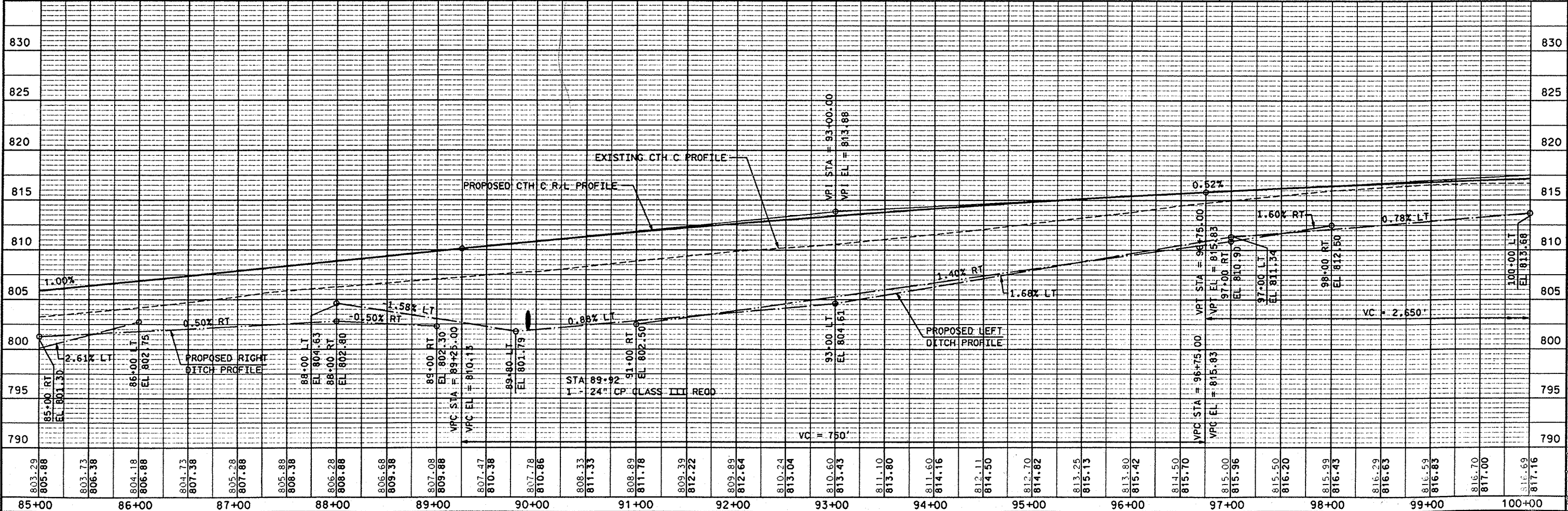
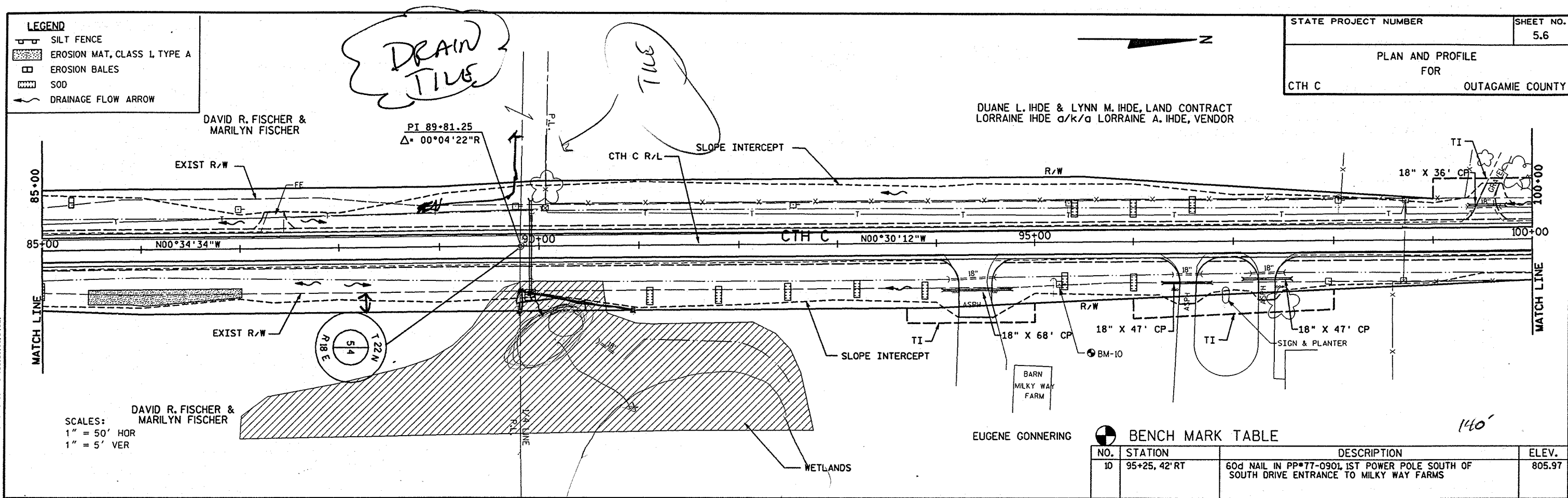




BENCH MARK TABLE			
NO.	STATION	DESCRIPTION	ELEV.
8	76+69, 45'LT	60d NAIL IN PP*91-26413, 150 FEET ± SOUTH OF DRIVE FOR HOUSE *N4613	797.44
9	81+34, 40'LT	60d NAIL IN PP*78-2697, ACROSS FROM DRIVE FOR HOUSE *N4634	793.62



FILE NAME: E13  
ORIGINATOR: OMNI



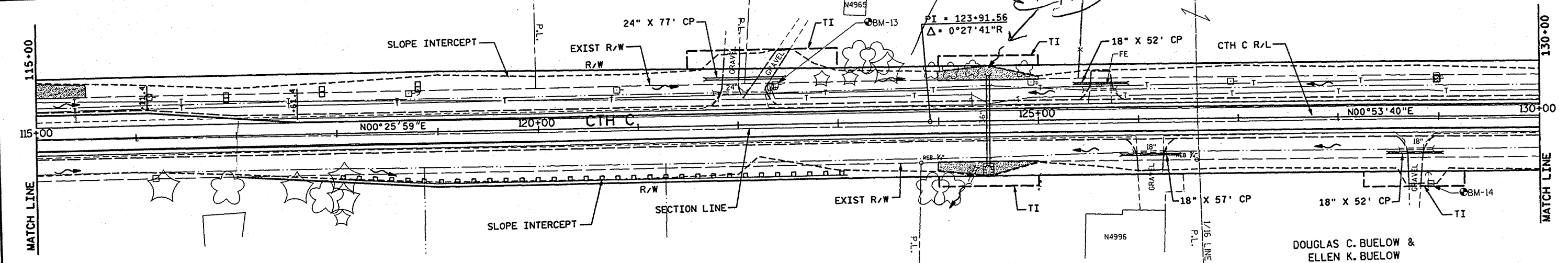




FILE NAME: E1332A /SHEETS /PLAN /PROB.DGN TECH/ENGR: DPP/MAH PLOT DATE: 10/30/98 REV. DATE: / /98 PLOT SCALE: 1" = 50' HOR 1" = 5' VER  
ORIGINATOR: OMNI ASSOCIATES ONE SYSTEMS DRIVE APPLETON, WI 54914  
LEVELS ON: 1, 2, 3, 4, 5, 6, 7, 8, 9, 10, 11, 12, 13, 14, 15, 16, 17, 18, 19, 20, 21, 22, 23, 24, 25, 26, 27, 28, 29, 30, 31, 32, 33, 34, 35, 36, 37, 38, 39, 40, 41, 42, 43, 44, 45, 46, 47, 48, 49, 50, 51, 52, 53, 54, 55, 57, 58, 59, 60, 61, 62

- LEGEND**
- SILT FENCE
  - EROSION MAT, CLASS 1, TYPE A
  - EROSION BALES
  - SOD
  - DRAINAGE FLOW ARROW

STATE PROJECT NUMBER  
SHEET NO. 5.8  
PLAN AND PROFILE FOR  
CTH C OUTAGAMIE COUNTY



SCALES:  
1" = 50' HOR  
1" = 5' VER

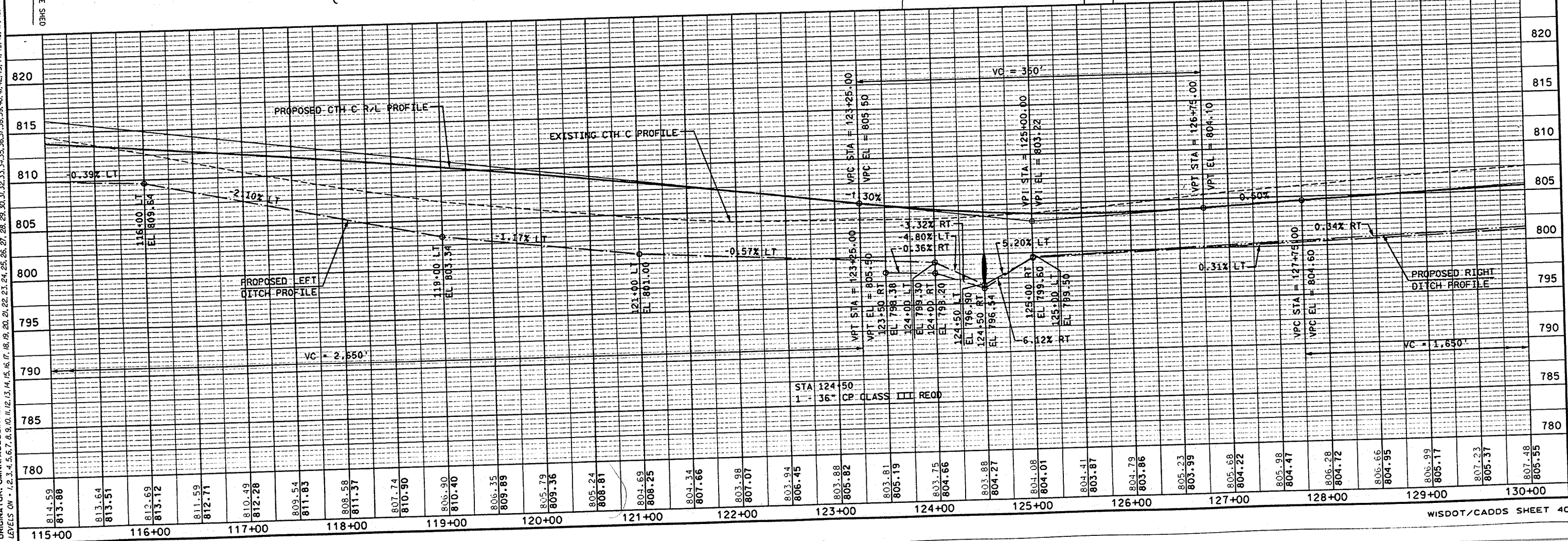
*Buried  
Dog  
Fence*

KEVIN PEETERS &  
LINDA D. ZULEGER

JUDITH L. BUELOW

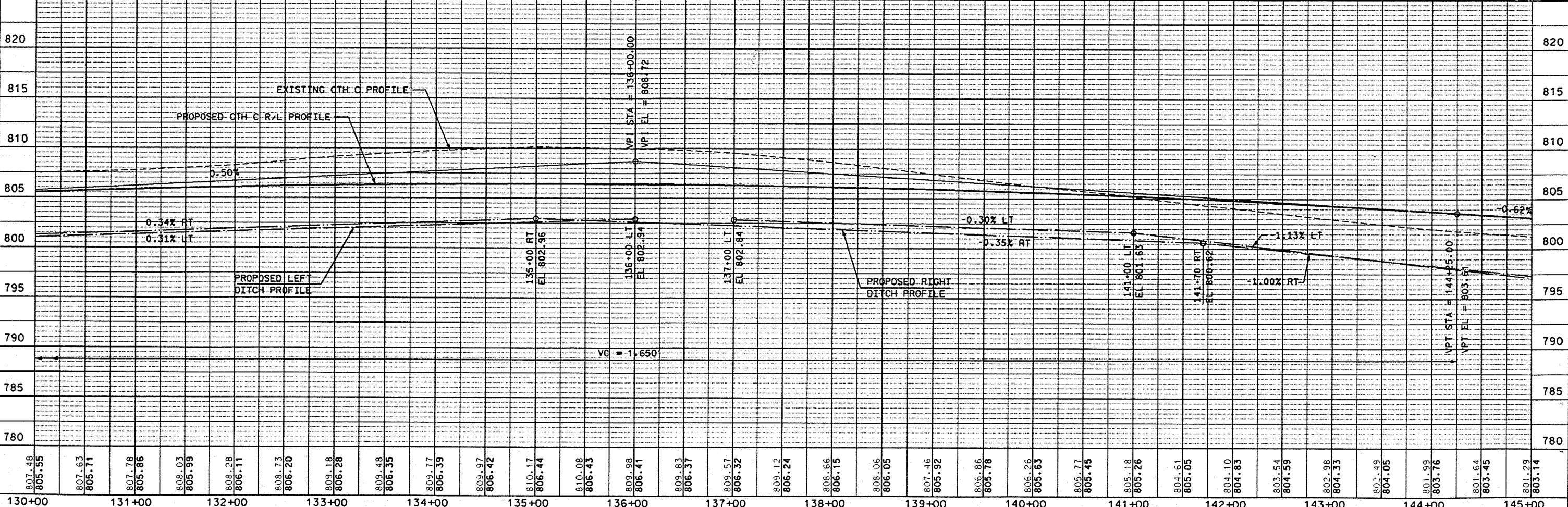
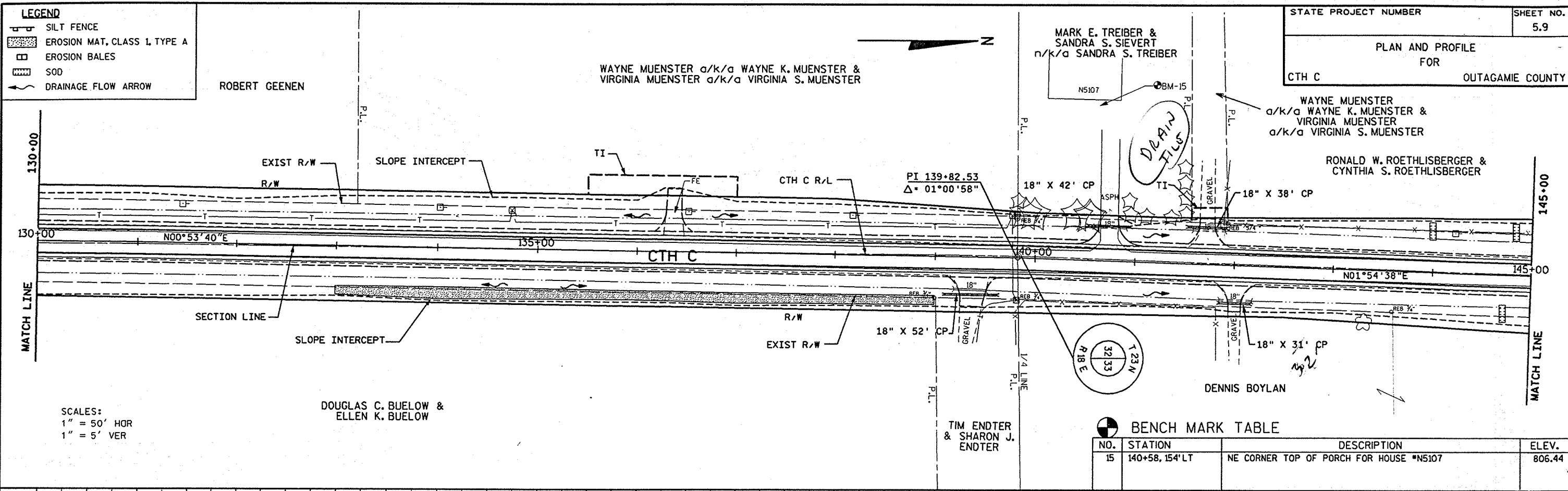
**BENCH MARK TABLE**

NO.	STATION	DESCRIPTION	ELEV.
13	122+37, 40' LT	60d NAIL IN PP#52-369, 15 FEET ± NORTH OF DRIVE ENTRANCE TO HOUSE #N4965	802.12
14	128+92, 68' RT	60d NAIL IN PP#71-5547, 15 FEET ± NORTH OF DRIVE ENTRANCE TO HOUSE #N5014	807.05

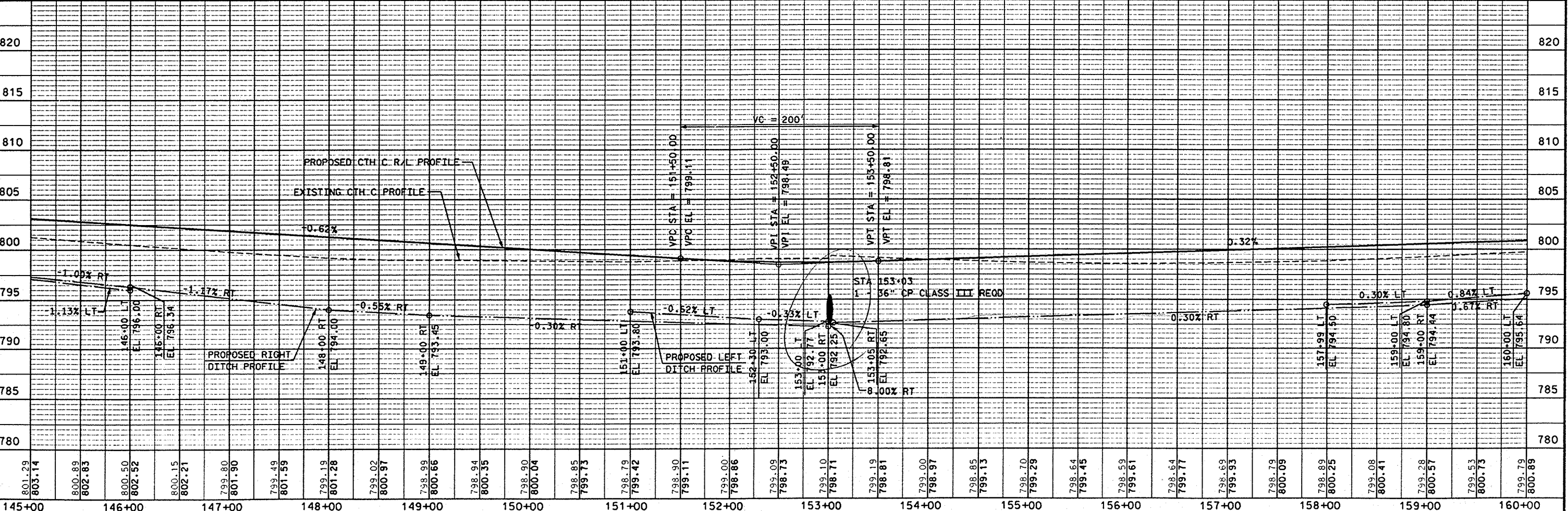
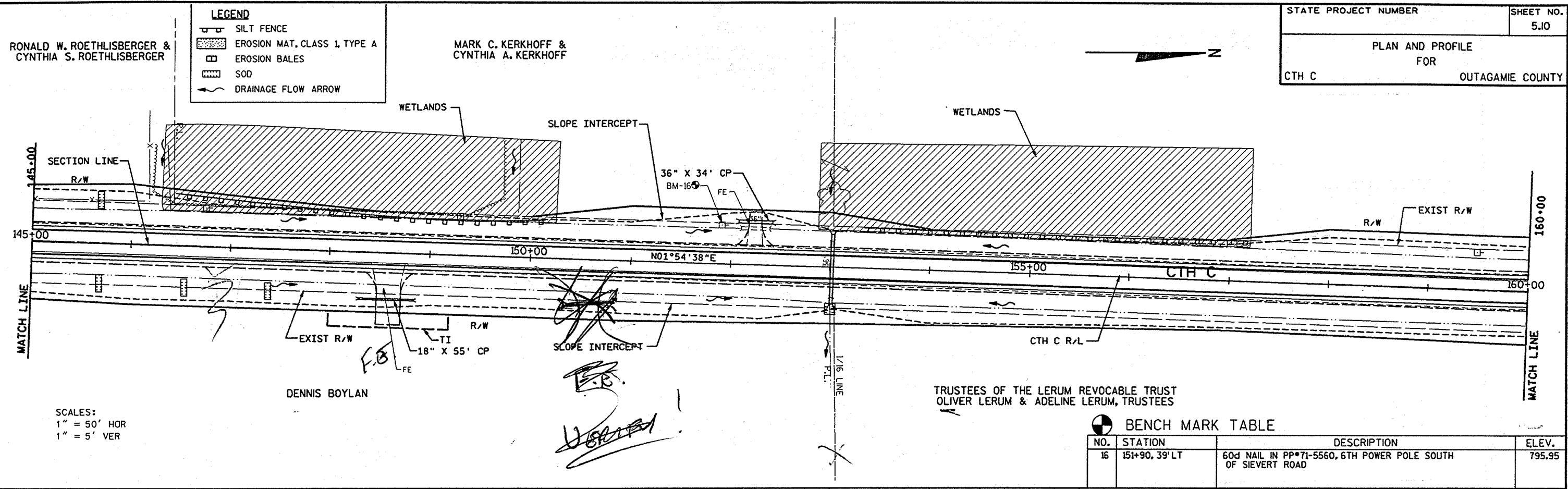




FILE NAME: E1332A /SHEETS /PLAN /PROSDON TECH/ENGR/OPP/MAH /PLOT DATE: 10/30/98 /PLOT SCALE: 1"=50' HOR /1"=5' VER /REV. DATE: / /98 /ORIGINATOR: OMNI ASSOCIATES /ONE SYSTEMS DRIVE /APPLETON, WI 54914 /LEVELS ON: 1,2,3,4,5,6,7,8,9,10,11,12,13,14,15,16,17,18,19,20,21,22,23,24,25,26,27,28,29,30,31,32,33,34,35,36,37,38,39,40,41,42,43,44,45,46,47,48,49,50,51,52,53,54,55,57,58,59,60,61,62



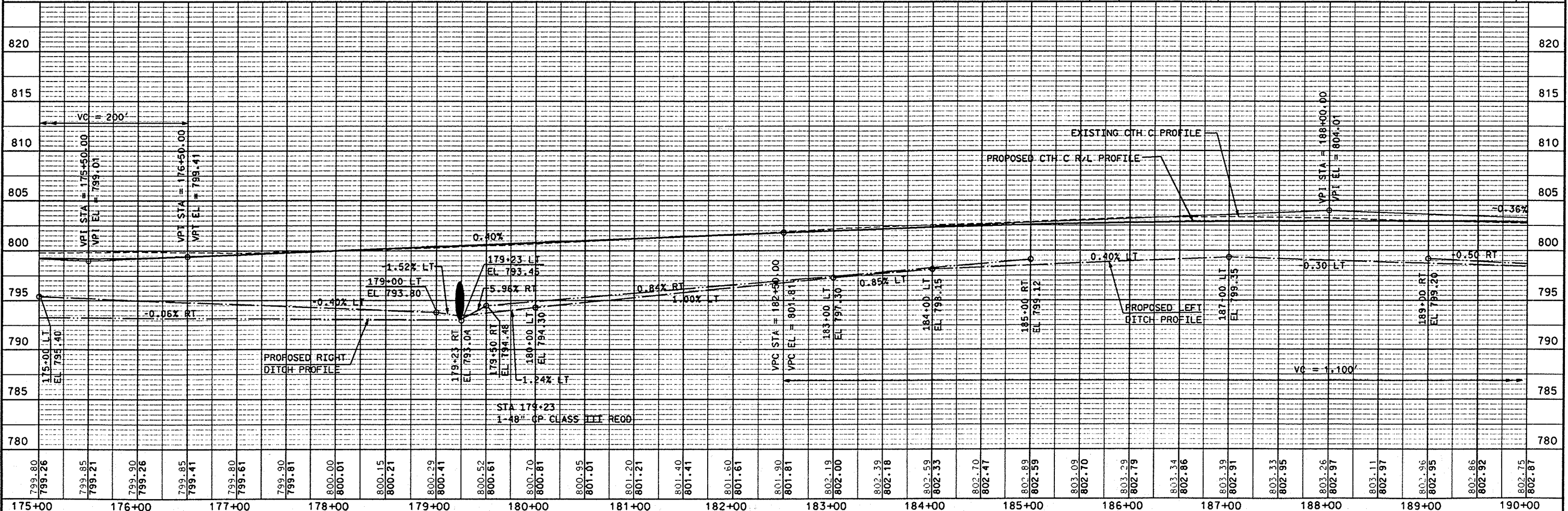
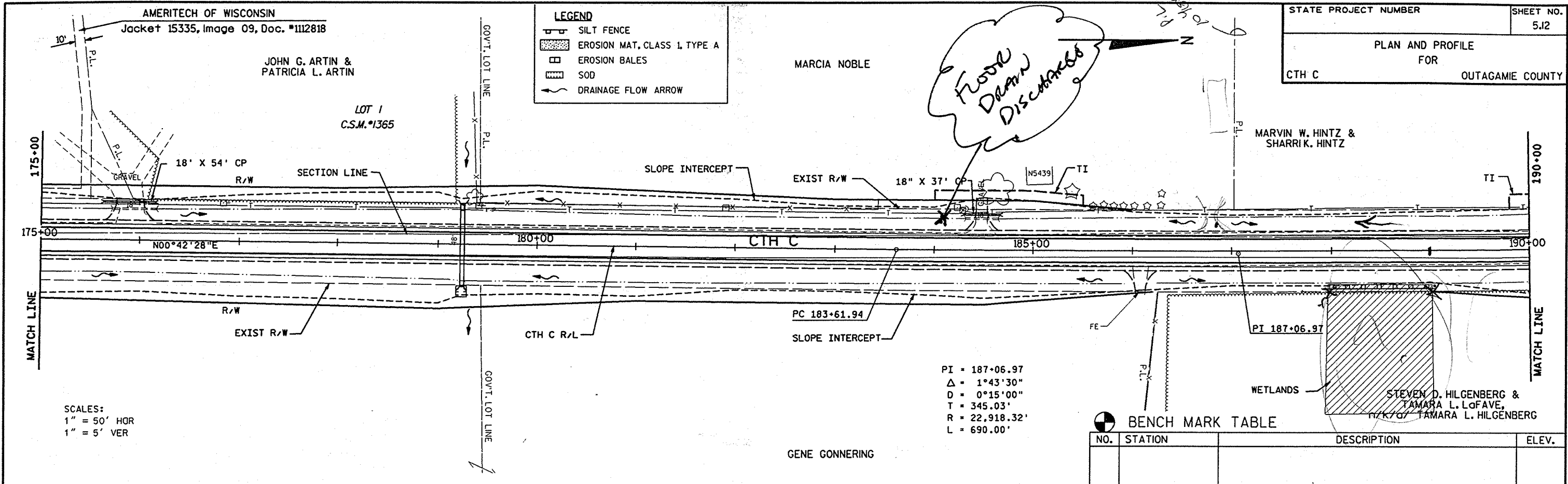
FILE NAME: E332A /SHEETS /PLAN /PLOT DATE: 10/30/98  
ORIGINATOR: OMNIA ASSOCIATES ONE SYSTEMS DRIVE APPLETON, WI 54914  
LEVELS ON: 1,2,3,4,5,6,7,8,9,10,11,12,13,14,15,16,17,18,19,20,21,22,23,24,25,26,27,28,29,30,31,32,33,34,35,36,37,38,39,40,41,42,43,44,45,46,47,48,49,50,51,52,53,54,55,56,57,58,59,60,61,62



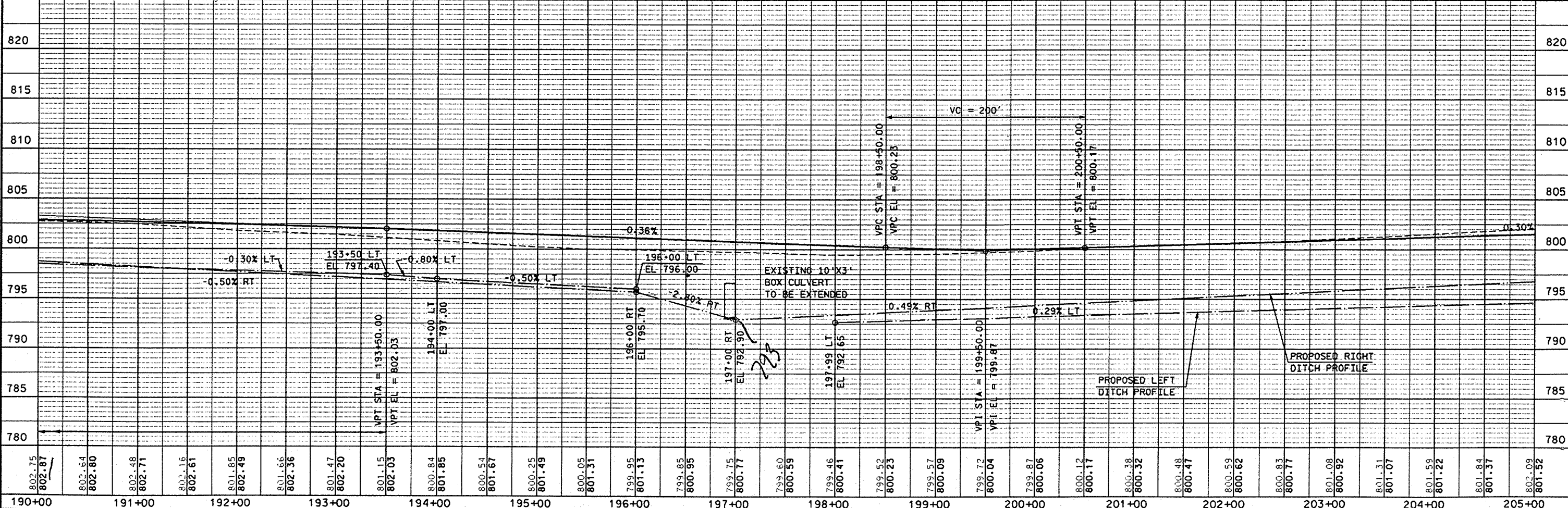
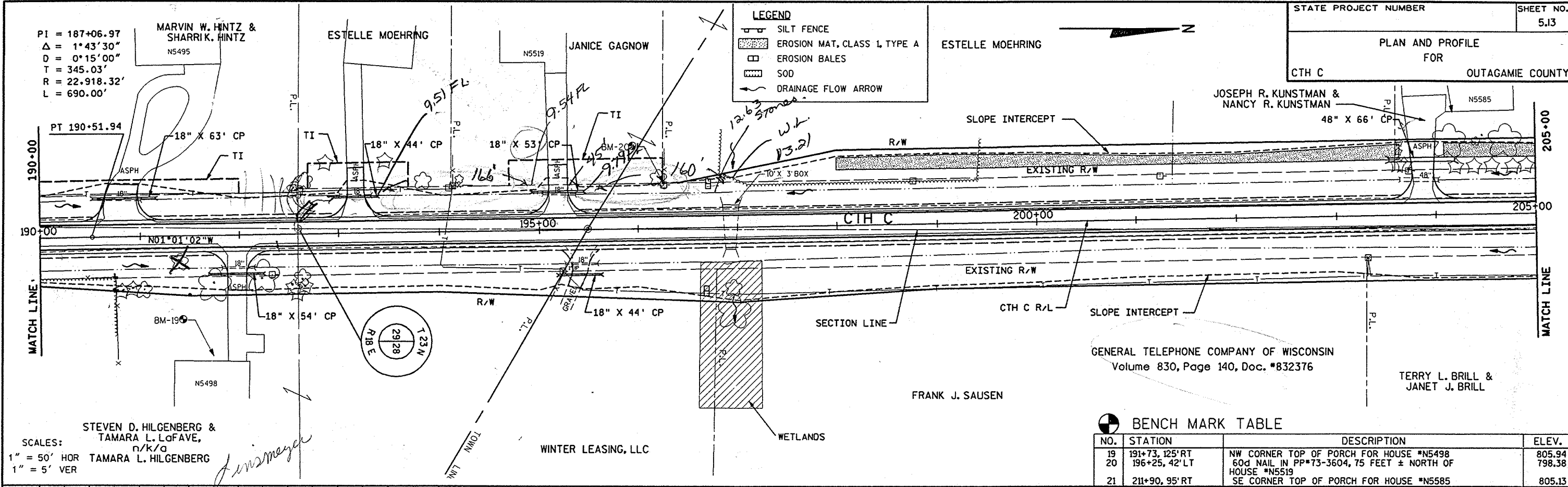




FILE NAME: E332A / SHEETS / PLAN / P12.DGN TECH/ENGR: OPP/MAH PLOT DATE: 10/30/98  
ORIGINATOR: OMNI ASSOCIATES ONE SYSTEMS DRIVE APPLETON, WI 54914 REV. DATE: / 798  
LEVELS ON: 1, 2, 3, 4, 5, 6, 7, 8, 9, 10, 11, 12, 13, 14, 15, 16, 17, 18, 19, 20, 21, 22, 23, 24, 25, 26, 27, 28, 29, 30, 31, 32, 33, 34, 35, 36, 37, 38, 39, 40, 41, 42, 43, 44, 45, 46, 47, 48, 49, 50, 51, 52, 53, 54, 55, 57, 58, 59, 60, 61, 62

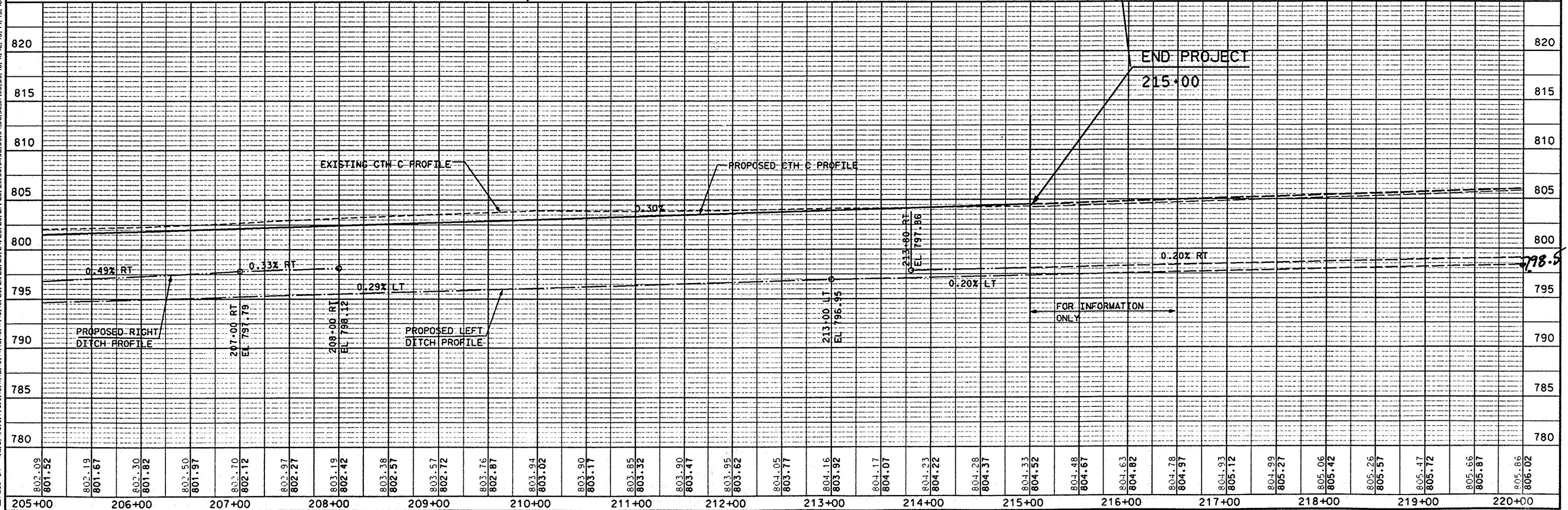
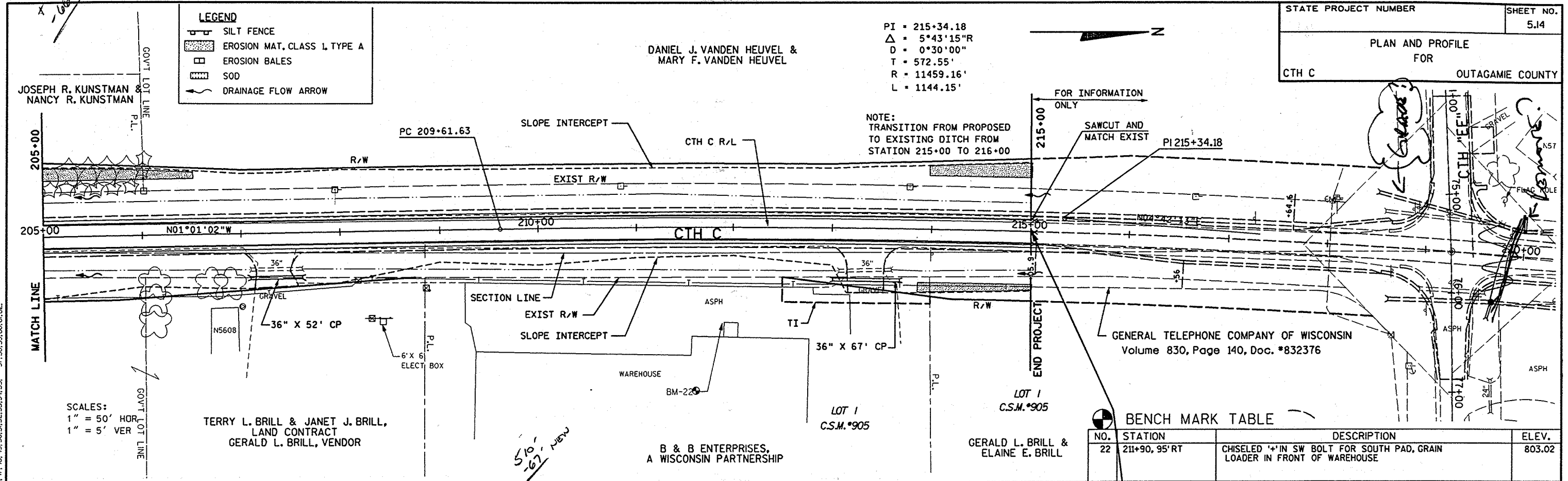


FILE NAME: E0332A / SHEETS / PLAN / P13300N TECH/ENGR: DPP/MAH PLOT DATE: 10/30/98  
ORIGINATOR: GUNNI ASSOCIATES ONE SYSTEMS DRIVE APPLETON, WI 54914 REV. DATE: / /98  
LEVER: 01 - 1,2,3,4,5,6,7,8,9,10,11,12,13,14,15,16,17,18,19,20,21,22,23,24,25,26,27,28,29,30,31,32,33,34,35,36,37,38,39,40,41,42,43,44,45,46,47,48,49,50,51,52,53,54,55,57,58,59,60,61,62.



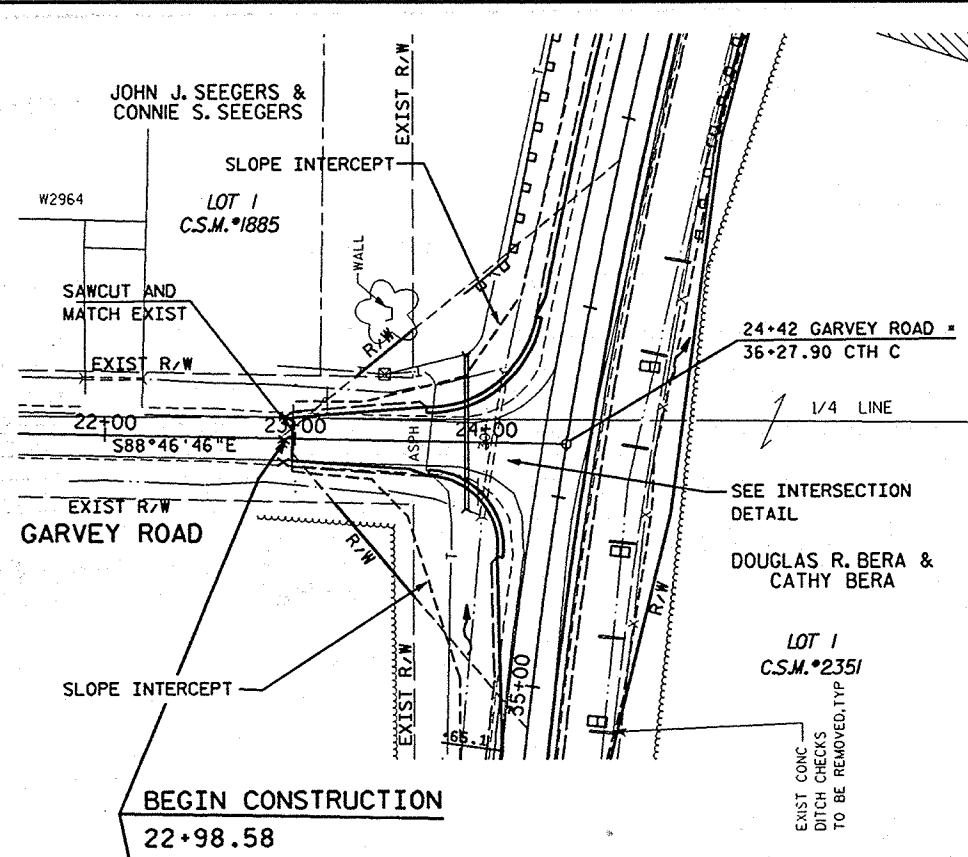
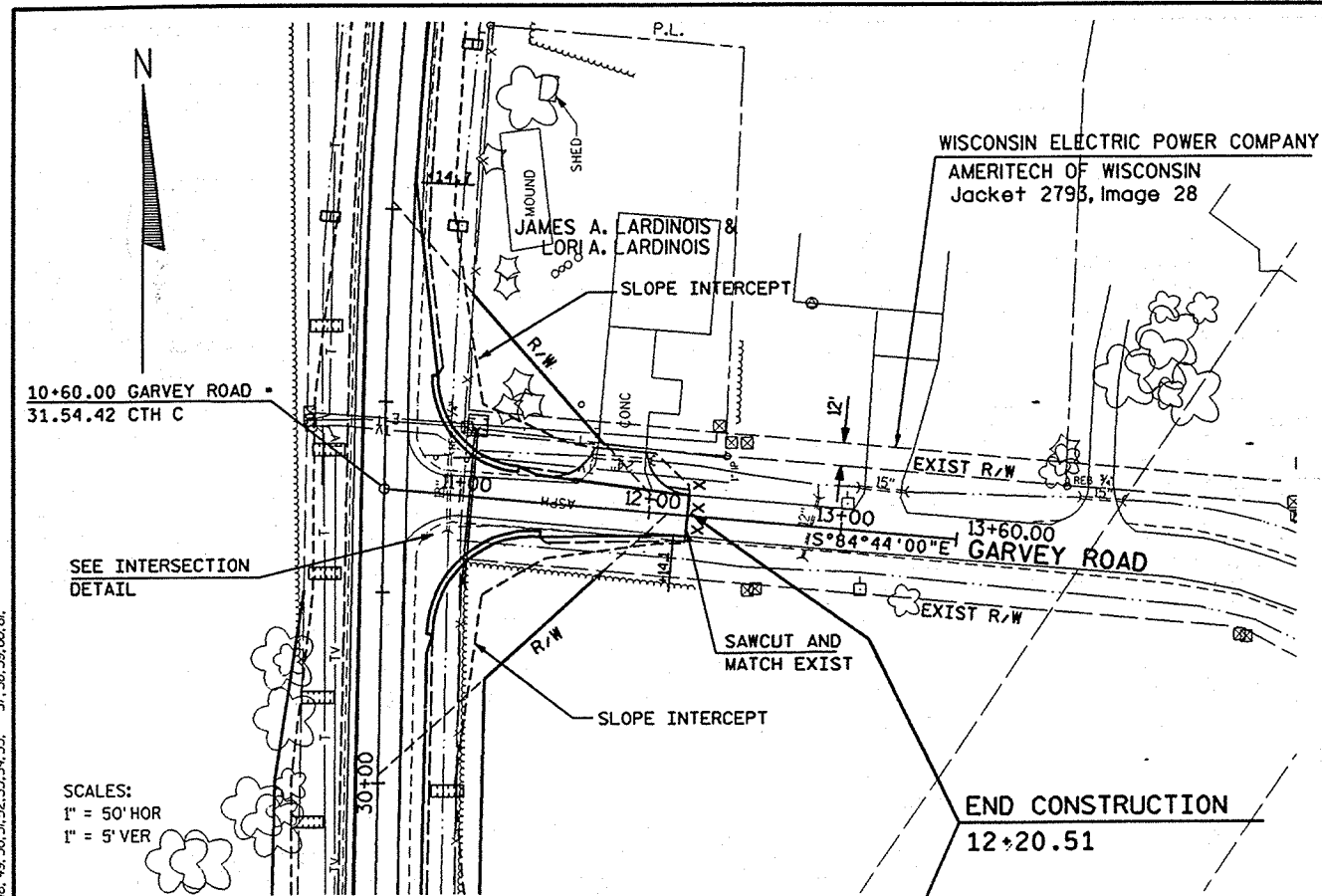
BENCH MARK TABLE			
NO.	STATION	DESCRIPTION	ELEV.
19	191+73, 125' RT	NW CORNER TOP OF PORCH FOR HOUSE #N5498	805.94
20	196+25, 42' LT	60d NAIL IN PP#73-3604, 75 FEET ± NORTH OF HOUSE #N5519	798.38
21	211+90, 95' RT	SE CORNER TOP OF PORCH FOR HOUSE #N5585	805.13

STATE PROJECT NUMBER	SHEET NO.
	514
<p>PLAN AND PROFILE FOR</p> <p>CTH C OUTAGAMIE COUNTY</p>	





FILE NAME: E1332A /SHEETS /PLAN /PROJ: DGN TECH/ENGR: DPP/MAH PLOT DATE: 10/30/98  
ORIGINATOR: OMNI ASSOCIATES ONE SYSTEMS DRIVE APPLETON, WI 54914 REV. DATE: / /98  
LEVELS: 01 - 1, 2, 3, 4, 5, 6, 7, 8, 9, 10, 11, 12, 13, 14, 15, 16, 17, 18, 19, 20, 21, 22, 23, 24, 25, 26, 27, 28, 29, 30, 31, 32, 33, 34, 35, 36, 37, 38, 39, 40, 41, 42, 43, 44, 45, 46, 47, 48, 49, 50, 51, 52, 53, 54, 55, 57, 58, 59, 60, 61



STATE PROJECT NUMBER

SHEET NO.  
5.15

PLAN AND PROFILE  
FOR  
CTH C  
OUTAGAMIE COUNTY

LEGEND

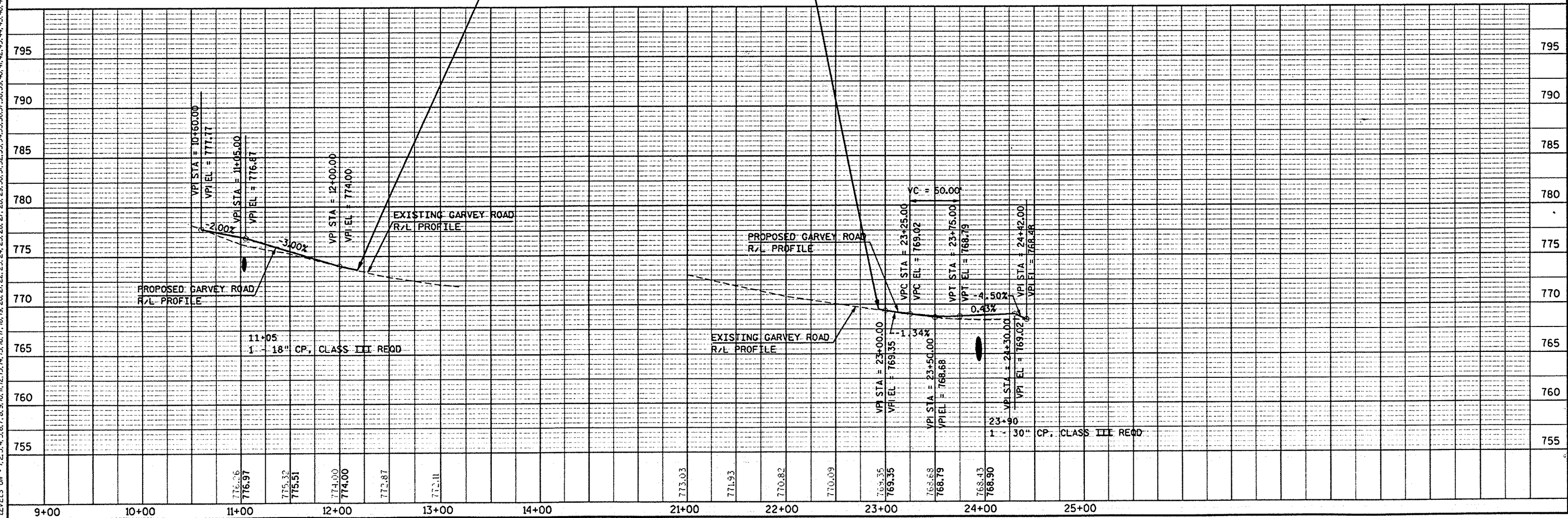
SILT FENCE

EROSION MAT, CLASS 1, TYPE A

EROSION BALES

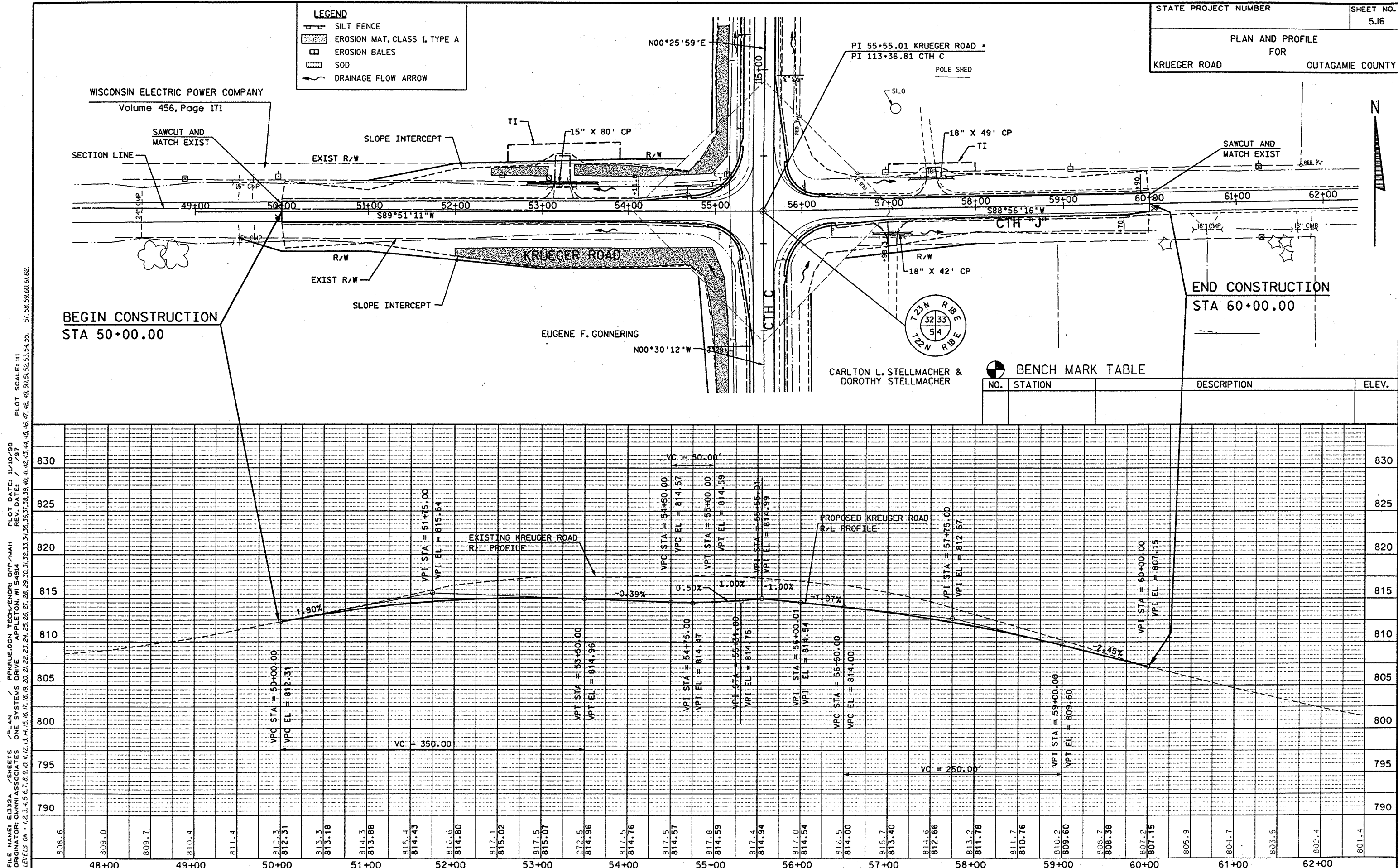
SOD

DRAINAGE FLOW ARROW



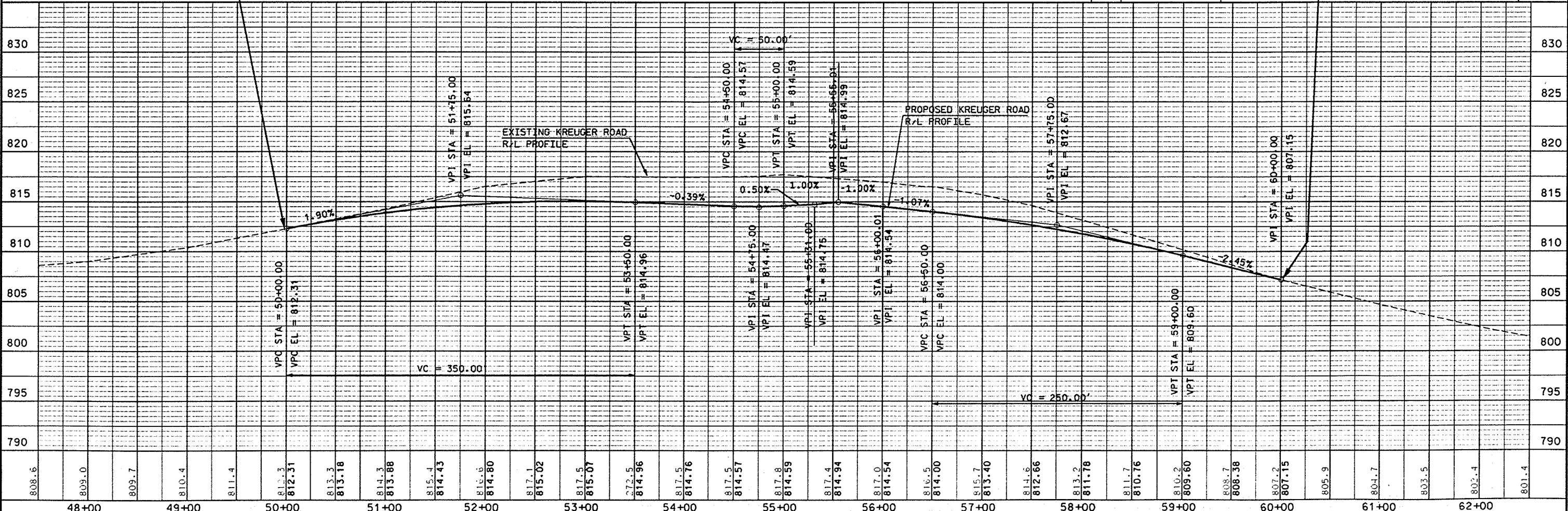


FILE NAME: E1332A /SHEETS /PLAN /PKRUEGON TECH/ENGR: DPP/MAH PLOT DATE: 11/10/98  
ORIGINATOR: OMNI ASSOCIATES ONE SYSTEMS DRIVE APPLETON, WI 54914 REV. DATE: / /97  
LEVELS ON: 1,2,3,4,5,6,7,8,9,10,11,12,13,14,15,16,17,18,19,20,21,22,23,24,25,26,27,28,29,30,31,32,33,34,35,36,37,38,39,40,41,42,43,44,45,46,47,48,49,50,51,52,53,54,55, 57,58,59,60,61,62. PLOT SCALE: 1:1



STATE PROJECT NUMBER	SHEET NO.
	516
PLAN AND PROFILE FOR KRUEGER ROAD OUTAGAMIE COUNTY	

BENCH MARK TABLE			
NO.	STATION	DESCRIPTION	ELEV.

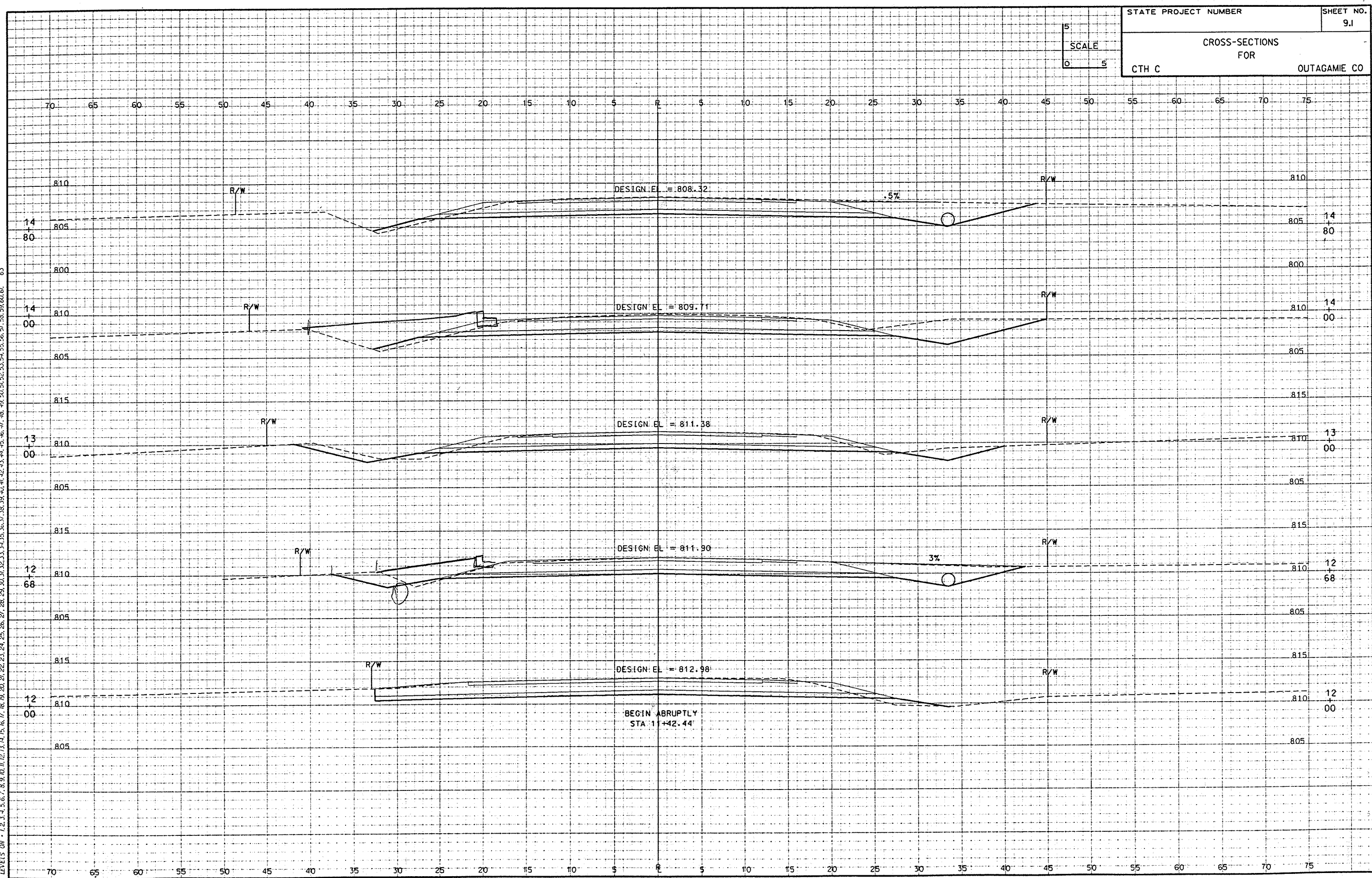


FILE NAME: E1332A /SHEETS /XSECT / XSOLCON TECH/ENGR/ OPP/MAH / PLOT DATE: 10/30/98 / PLOT SCALE: 1:1  
ORIGINATOR: OMNI ASSOCIATES / ONE SYSTEMS DRIVE / APPLETON, WI 54914 / REV. DATE: 10/30/98 / REV. BY: 48, 49, 50, 51, 52, 53, 54, 55, 56, 57, 58, 59, 60, 61, 62, 63

STATE PROJECT NUMBER

SHEET NO.  
9.1

CROSS-SECTIONS  
FOR  
CTH C OUTAGAMIE CO

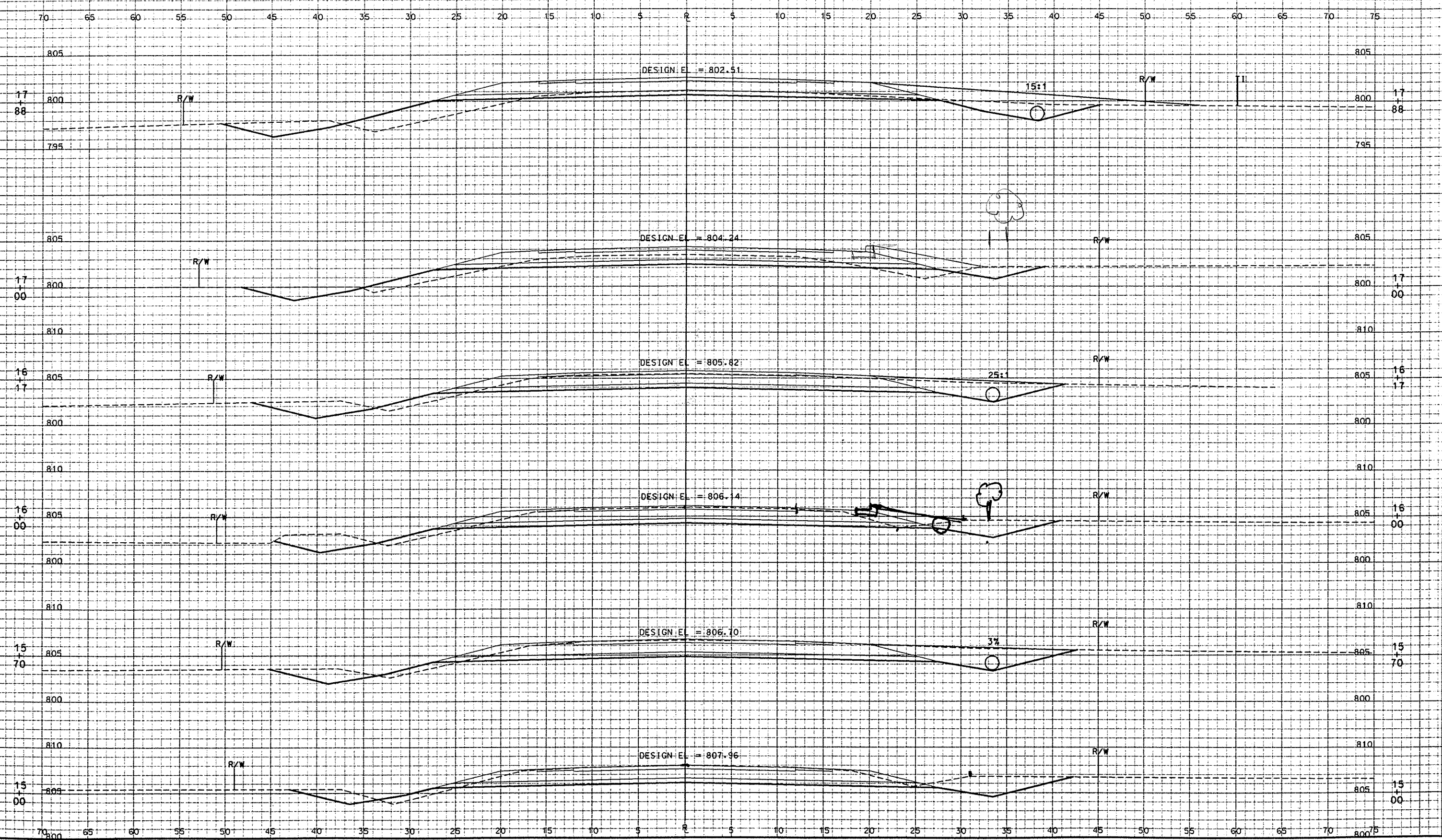




FILE NAME: E1332A /SHEETS /XSECT / XS02.DGN TECH/ENGR: DPP/MAH PLOT DATE: 10/30/98  
ORIGINATOR: OMNI ASSOCIATES ONE SYSTEMS DRIVE APPLETON, WI 54914 REV. DATE: / /98  
LEVELS ON: 1,2,3,4,5,6,7,8,9,10,11,12,13,14,15,16,17,18,19,20,21,22,23,24,25,26,27,28,29,30,31,32,33,34,35,36,37,38,39,40,41,42,43,44,45,46,47,48,49,50,51,52,53,54,55,57,58,59,60,61,63

STATE PROJECT NUMBER	SHEET NO. 9.2
CROSS-SECTIONS FOR CTH C OUTAGAMIE CO	

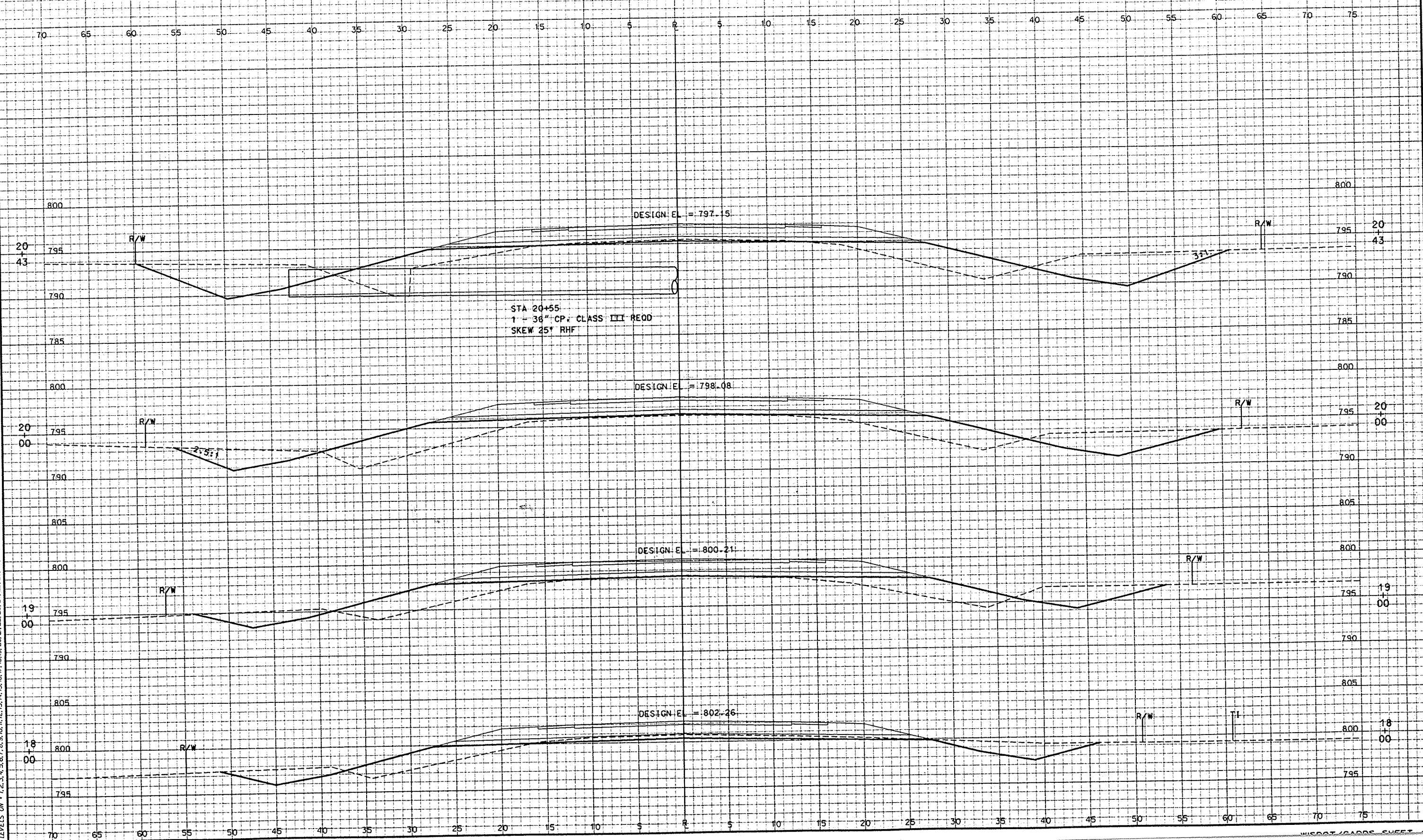
5'  
SCALE  
0 5



FILE NAME: E1332A /SHEETS /XSECT / XS03.00N TECH/ENGR: DPP/NAH PLOT DATE: 10/30/98 PLOT SCALE: 1:1  
ORIGINATOR: OMNI ASSOCIATES ONE SYSTEMS DRIVE APPLETON, WI 54914 REV. DATE: / /98  
LEVELS ON: 1,2,3,4,5,6,7,8,9,10,11,12,13,14,15,16,17,18,19,20,21,22,23,24,25,26,27,28,29,30,31,32,33,34,35,36,37,38,39,40,41,42,43,44,45,46,47,48,49,50,51,52,53,54,55, 57,58,59,60,61, 63

5'  
SCALE  
0 5

STATE PROJECT NUMBER	SHEET NO. 9.3
CROSS-SECTIONS FOR	
CTH C	OUTAGAMIE CO



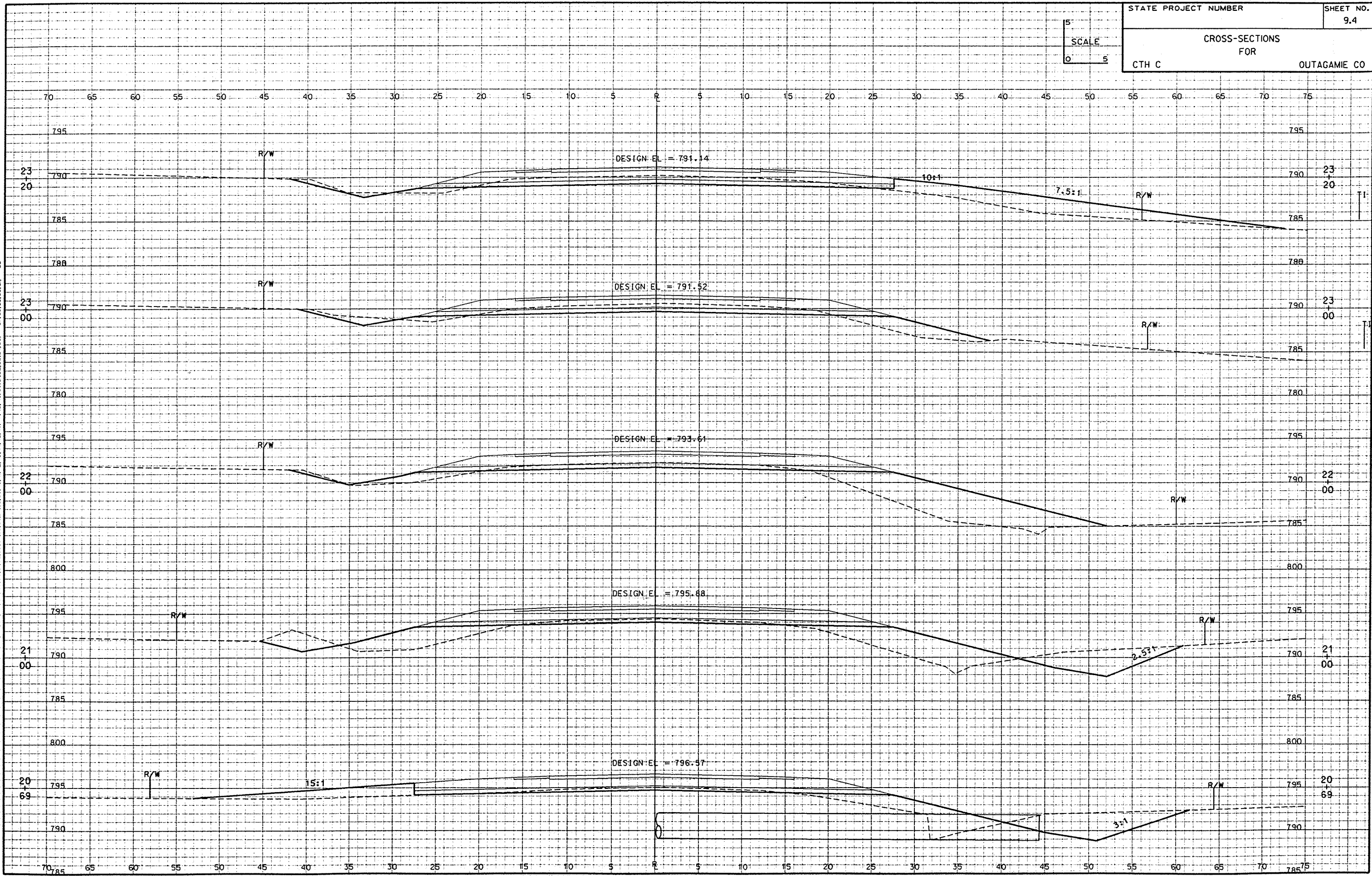


FILE NAME: E1332A /SHEETS /XSECT / XS04.DGN TECH/ENGR: DFP/MAH PLOT DATE: 10/30/98  
ORIGINATOR: OMNI ASSOCIATES ONE SYSTEMS DRIVE APPLETON, WI 54914 REV. DATE: / /98  
LEVELS ON: 1,2,3,4,5,6,7,8,9,10,11,12,13,14,15,16,17,18,19,20,21,22,23,24,25,26,27,28,29,30,31,32,33,34,35,36,37,38,39,40,41,42,43,44,45,46,47,48,49,50,51,52,53,54,55,57,58,59,60,61,63


STATE PROJECT NUMBER

SHEET NO.  
9.4

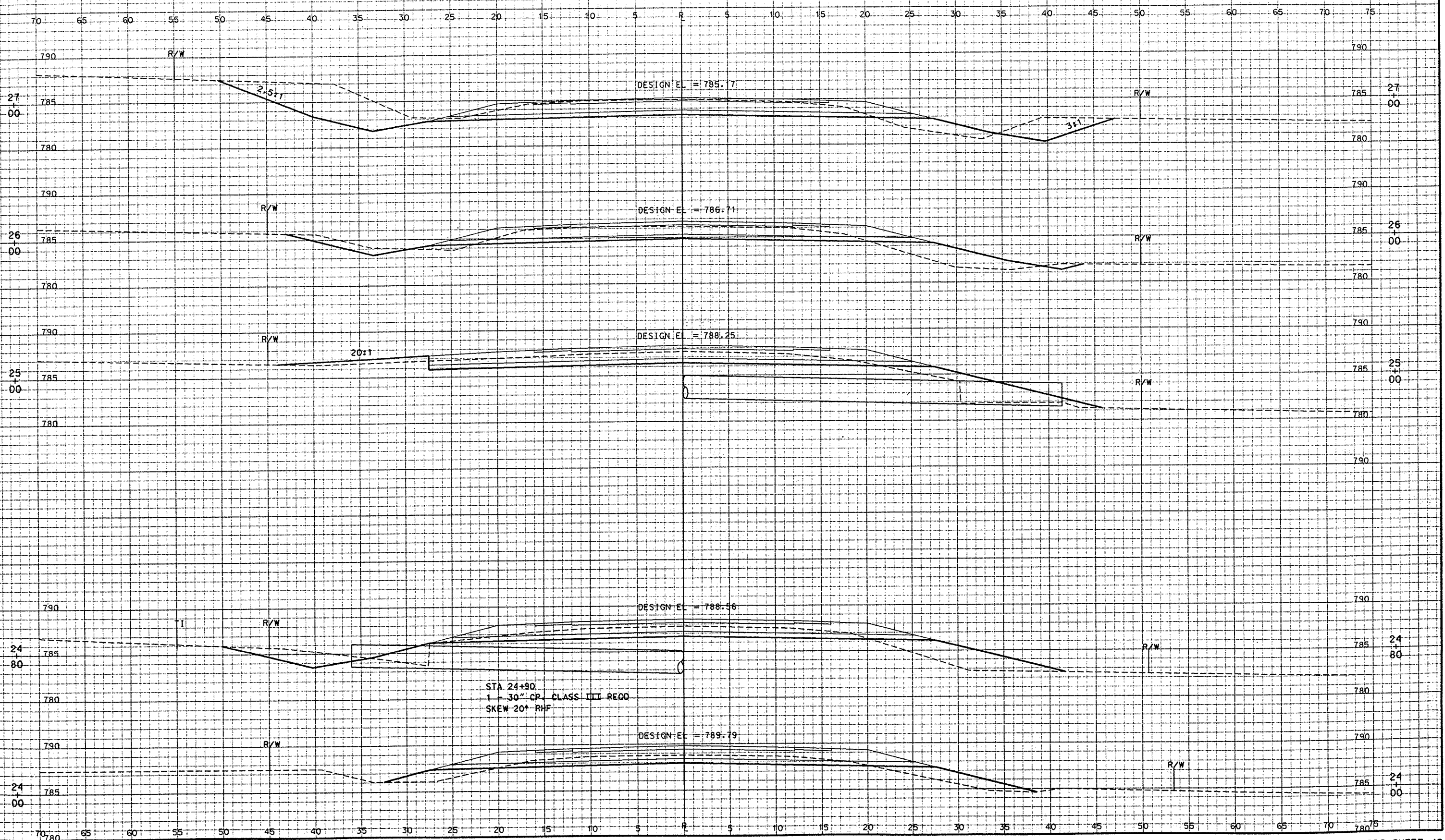
CROSS-SECTIONS  
FOR  
CTH C OUTAGAMIE CO



FILE NAME: E1332A /SHEETS /XSECT /XSOS.DGN TECH/ENGR: DRP/NAH PLOT DATE: 10/30/98  
ORIGINATOR: OMNIA ASSOCIATES ONE SYSTEMS DRIVE APPLETON, WI 54914 REV. DATE: / 98 PLOT SCALE: 1" = 40'  
LEVELS ON: 1, 2, 3, 4, 5, 6, 7, 8, 9, 10, 11, 12, 13, 14, 15, 16, 17, 18, 19, 20, 21, 22, 23, 24, 25, 26, 27, 28, 29, 30, 31, 32, 33, 34, 35, 36, 37, 38, 39, 40, 41, 42, 43, 44, 45, 46, 47, 48, 49, 50, 51, 52, 53, 54, 55, 57, 58, 59, 60, 61, 63

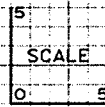


STATE PROJECT NUMBER	SHEET NO. 9.5
CROSS-SECTIONS FOR	
CTH C	OUTAGAMIE CO

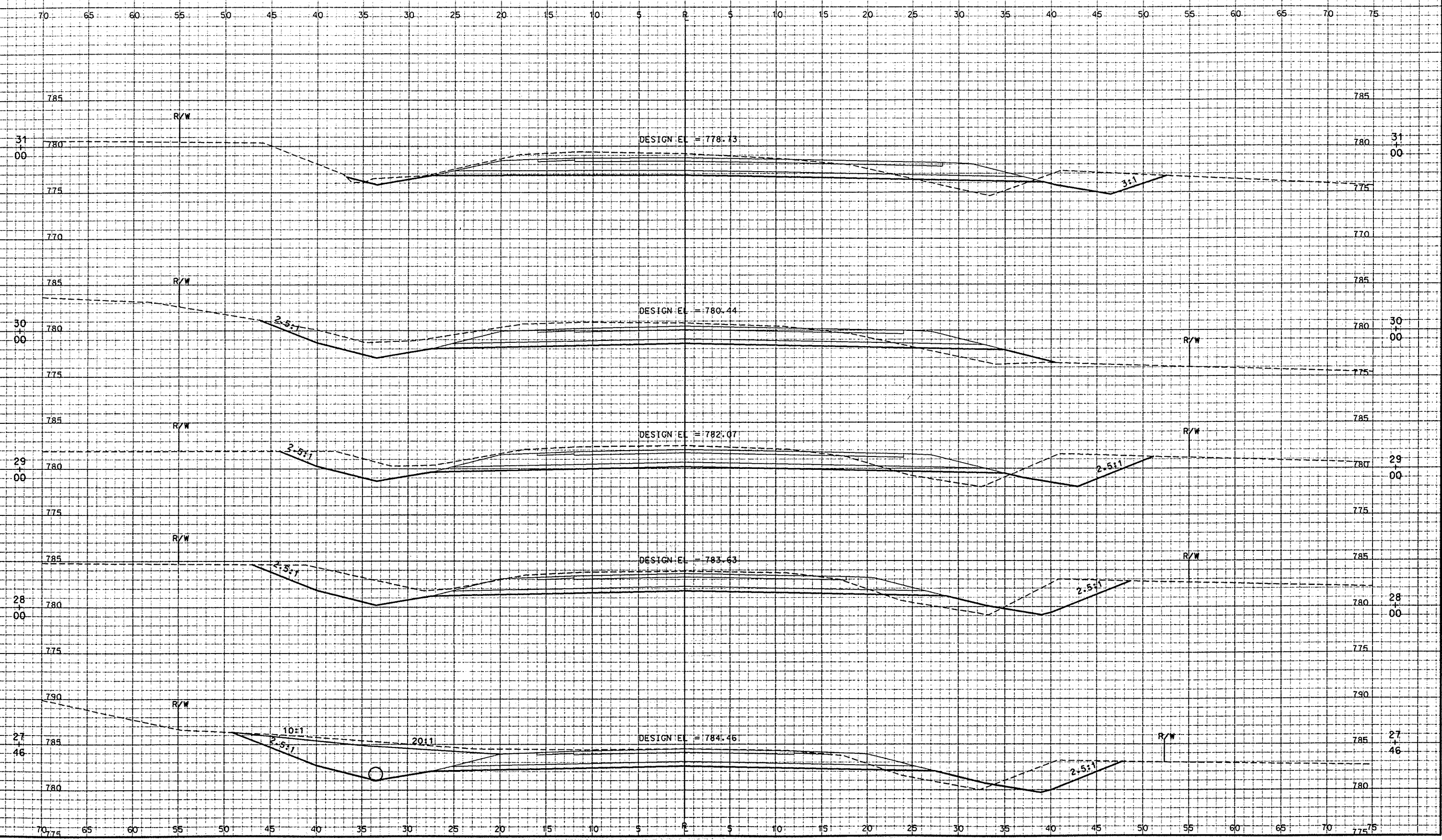




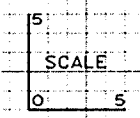
FILE NAME: E1332A /SHEETS /XSECT /X506.DGN TECH/ENGR: OPP/MAH PLOT DATE: 10/30/98  
ORIGINATOR: OMNI ASSOCIATES ONE SYSTEMS DRIVE APPLETON, WI 54914 REV. DATE: / /98  
LEVELS ON: 1,2,3,4,5,6,7,8,9,10,11,12,13,14,15,16,17,18,19,20,21,22,23,24,25,26,27,28,29,30,31,32,33,34,35,36,37,38,39,40,41,42,43,44,45,46,47,48,49,50,51,52,53,54,55,57,58,59,60,61,63



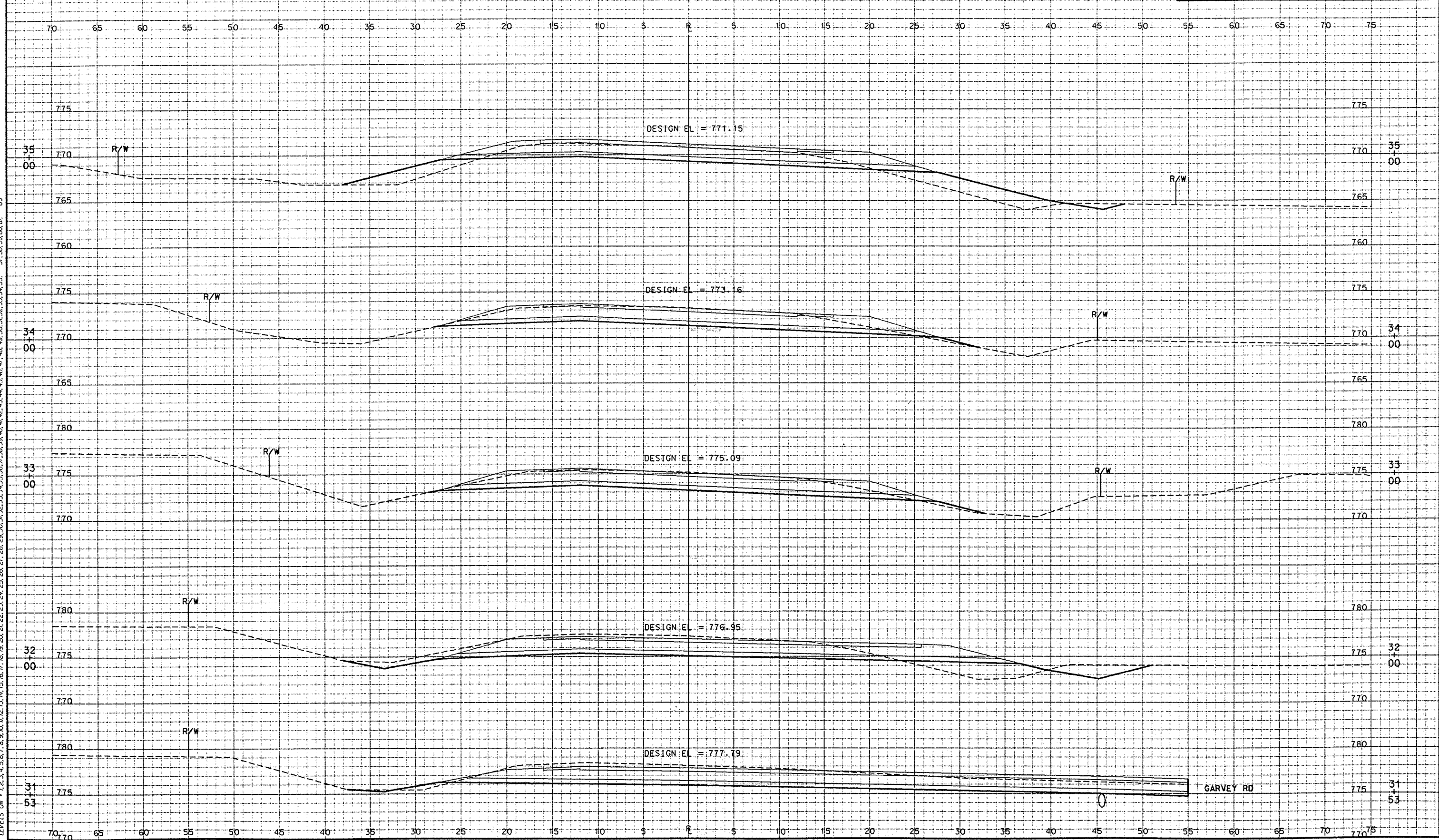
STATE PROJECT NUMBER	SHEET NO.
	9.6
CROSS-SECTIONS FOR	
CTH C	OUTAGAMIE CO



FILE NAME: E1332A /SHEETS /XSECT /XSOT.DGN TECH/ENGR: DPP/MAH PLOT DATE: 10/30/98  
ORIGINATOR: OMNI ASSOCIATES ONE SYSTEMS DRIVE APPLETON, WI 54914 REV. DATE: / /98  
LEVELS ON: 1, 2, 3, 4, 5, 6, 7, 8, 9, 10, 11, 12, 13, 14, 15, 16, 17, 18, 19, 20, 21, 22, 23, 24, 25, 26, 27, 28, 29, 30, 31, 32, 33, 34, 35, 36, 37, 38, 39, 40, 41, 42, 43, 44, 45, 46, 47, 48, 49, 50, 51, 52, 53, 54, 55, 57, 58, 59, 60, 61, 63

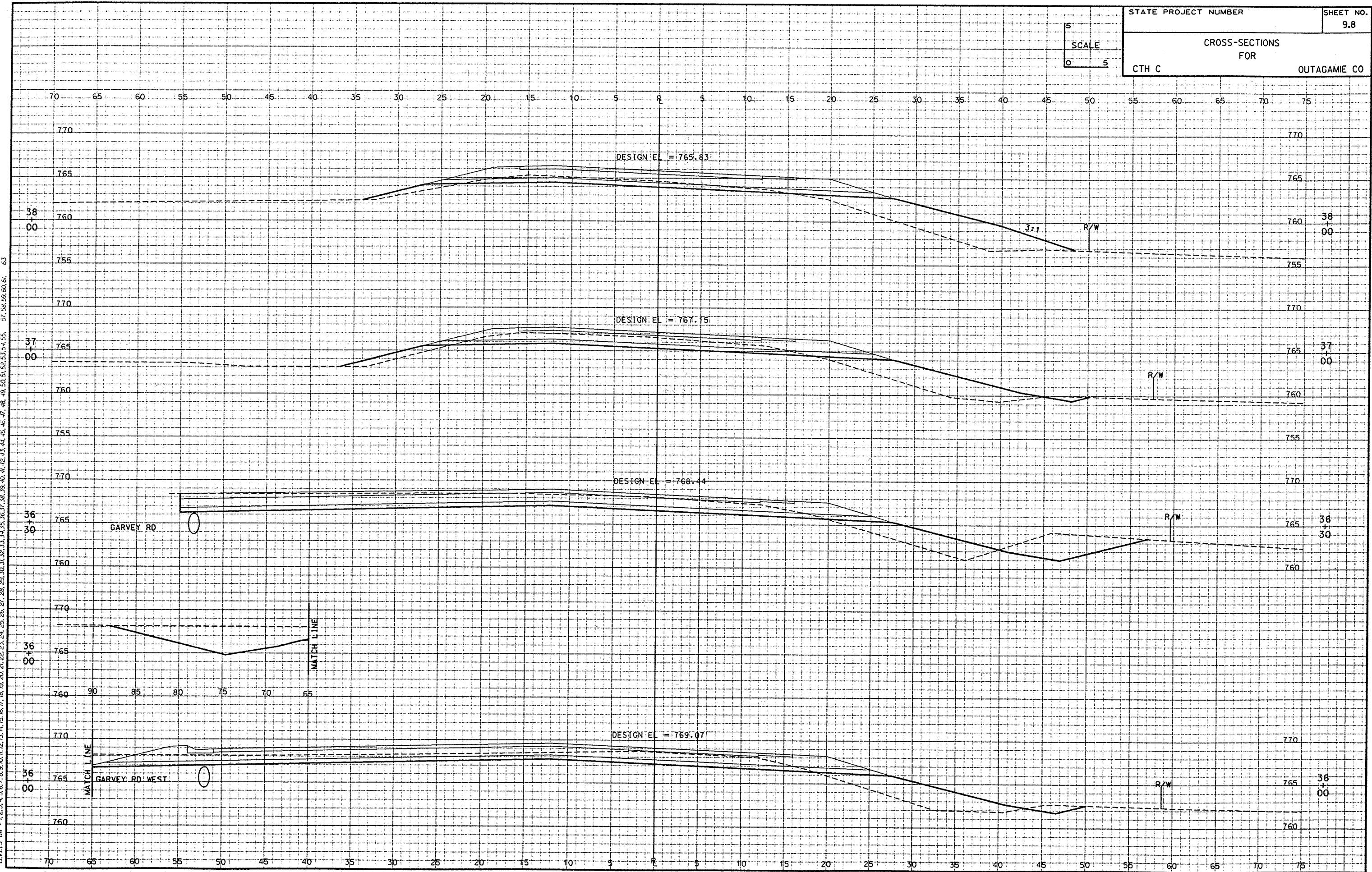


STATE PROJECT NUMBER	SHEET NO. 9.7
CROSS-SECTIONS FOR	
CTH C	OUTAGAME CO



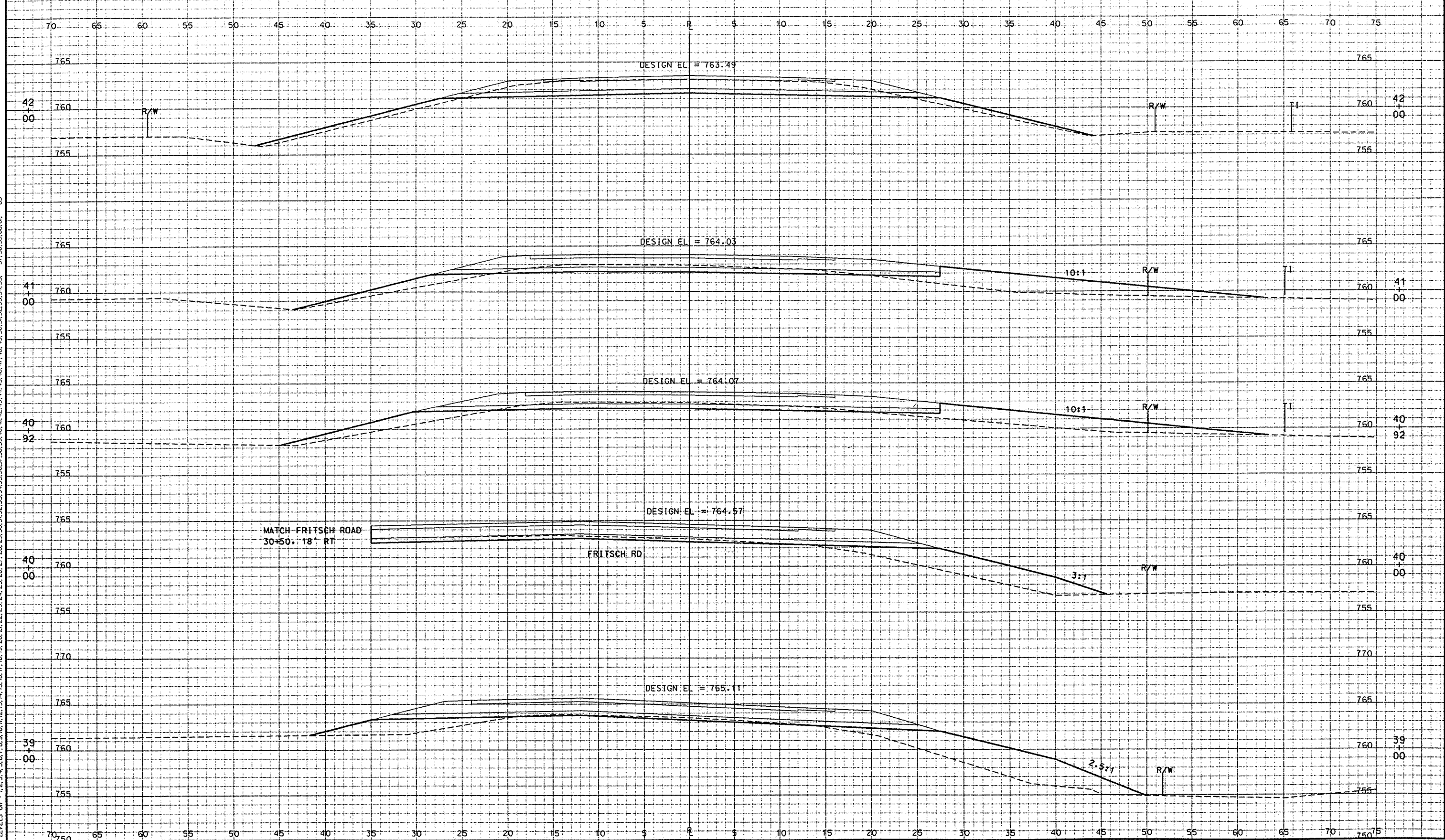
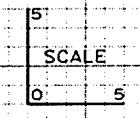


FILE NAME: E1332A /SHEETS /XSECT / XSOB.DGN TECH/ENGR: DPP/MAH PLOT DATE: 10/30/98  
ORIGINATOR: OMNIA ASSOCIATES ONE SYSTEMS DRIVE APPLETON, WI 54914 REV. DATE: / /98  
LEVELS ON: 1,2,3,4,5,6,7,8,9,10,11,12,13,14,15,16,17,18,19,20,21,22,23,24,25,26,27,28,29,30,31,32,33,34,35,36,37,38,39,40,41,42,43,44,45,46,47,48,49,50,51,52,53,54,55,57,58,59,60,61,63



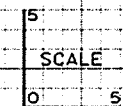
FILE NAME: E1332A /SHEETS /XSECT /XS09.DGN TECH/ENGR: DPP/MAH PLOT DATE: 10/30/98 PLOT SCALE: 1:1  
ORIGINATOR: OMNIA ASSOCIATES ONE SYSTEMS DRIVE APPLETON, WI 54914 REV. DATE: / /98  
LEVELS ON: 1,2,3,4,5,6,7,8,9,10,11,12,13,14,15,16,17,18,19,20,21,22,23,24,25,26,27,28,29,30,31,32,33,34,35,36,37,38,39,40,41,42,43,44,45,46,47,48,49,50,51,52,53,54,55,57,58,59,60,61,63

STATE PROJECT NUMBER		SHEET NO. 9.9
CROSS-SECTIONS FOR		
CTH C		OUTAGAMIE CO

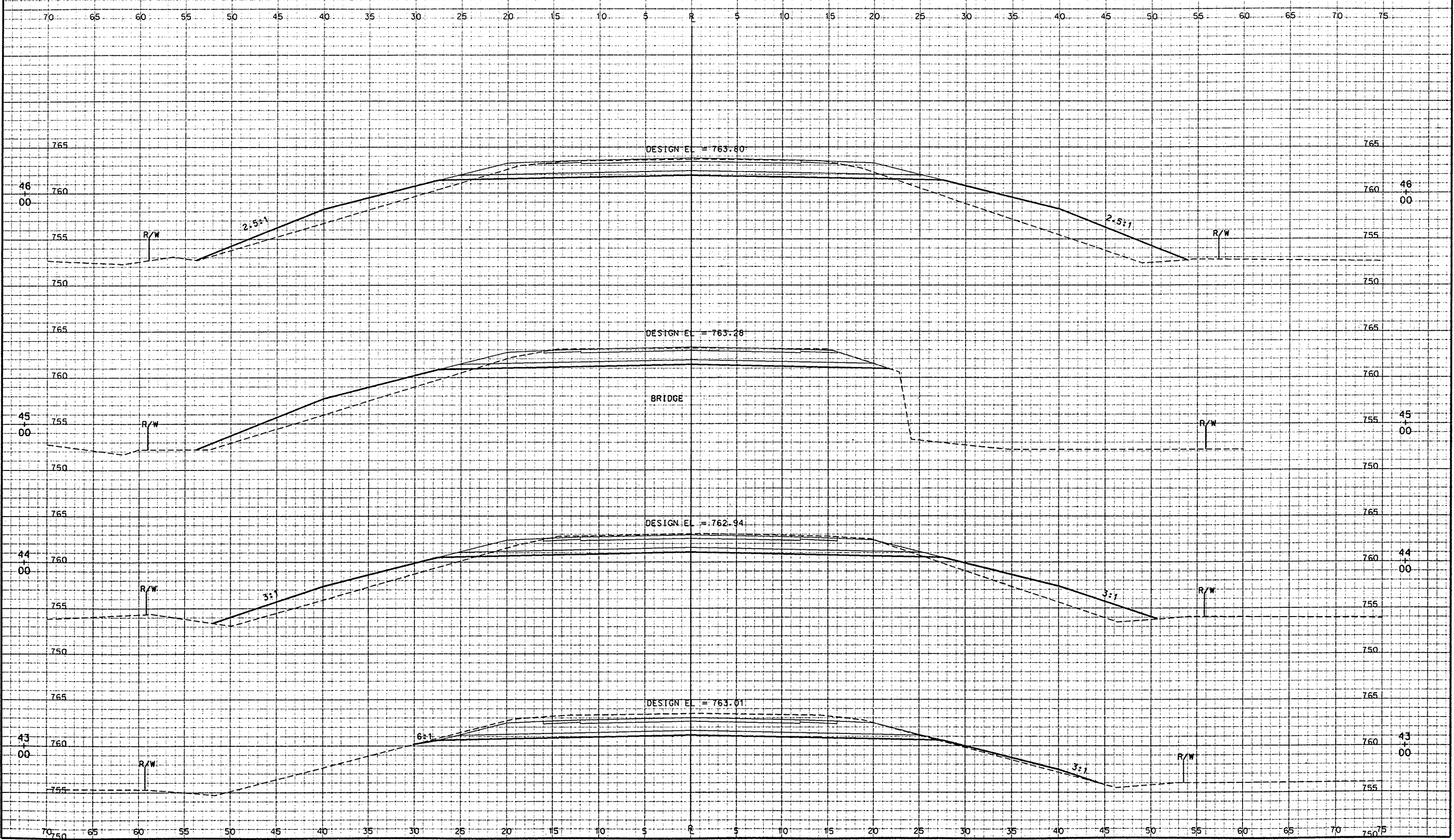




FILE NAME: E1332A /SHEETS /XSECT /XSD.DGN TECH/ENGR: OPP/MAH PLOT DATE: 10/30/98  
ORIGINATOR: OMNI ASSOCIATES ONE SYSTEMS DRIVE APPLETON, WI 54914 REV. DATE: / /98 PLOT SCALE: 1:1  
LEVELS ON - 1, 2, 3, 4, 5, 6, 7, 8, 9, 10, 11, 12, 13, 14, 15, 16, 17, 18, 19, 20, 21, 22, 23, 24, 25, 26, 27, 28, 29, 30, 31, 32, 33, 34, 35, 36, 37, 38, 39, 40, 41, 42, 43, 44, 45, 46, 47, 48, 49, 50, 51, 52, 53, 54, 55, 57, 58, 59, 60, 61, 63



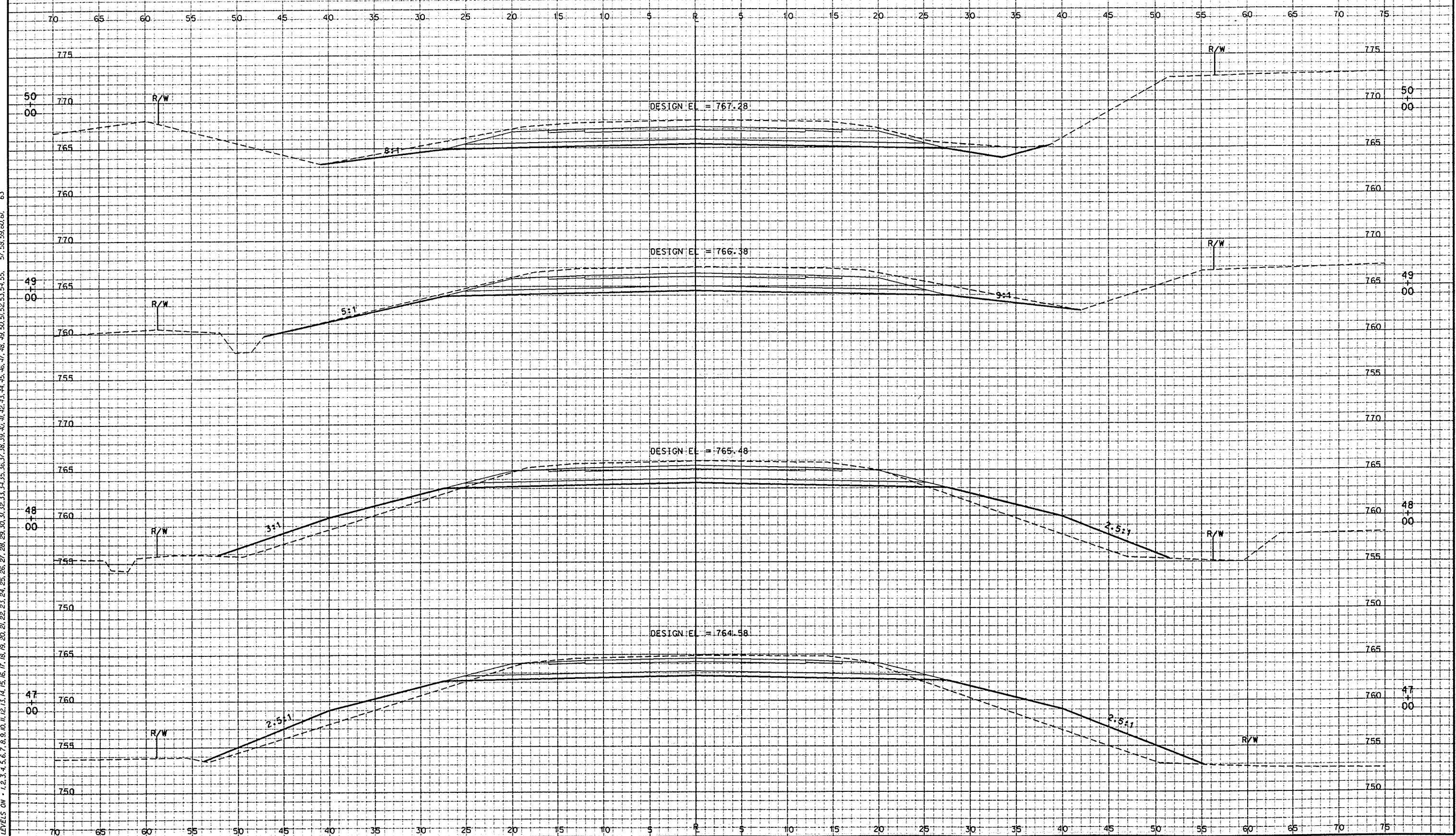
STATE PROJECT NUMBER	SHEET NO. 9.10
CROSS-SECTIONS FOR	
CTH C	OUTAGAME CO



FILE NAME: E1332A /SHEETS /XSECT / XSILDOON TECH/ENGR: DPP/MAH PLOT DATE: 10/30/98  
ORIGINATOR: OMNI ASSOCIATES ONE SYSTEMS DRIVE APPLETON, WI 54914 REV. DATE: / 798  
LEVELS ON - 1,2,3,4,5,6,7,8,9,10,11,12,13,14,15,16,17,18,19,20,21,22,23,24,25,26,27,28,29,30,31,32,33,34,35,36,37,38,39,40,41,42,43,44,45,46,47,48,49,50,51,52,53,54,55, 57,58,59,60,61, 63

5  
SCALE  
0' 5'

STATE PROJECT NUMBER	SHEET NO. 9.11
CROSS-SECTIONS FOR	
CTH C	OUTAGAME CO



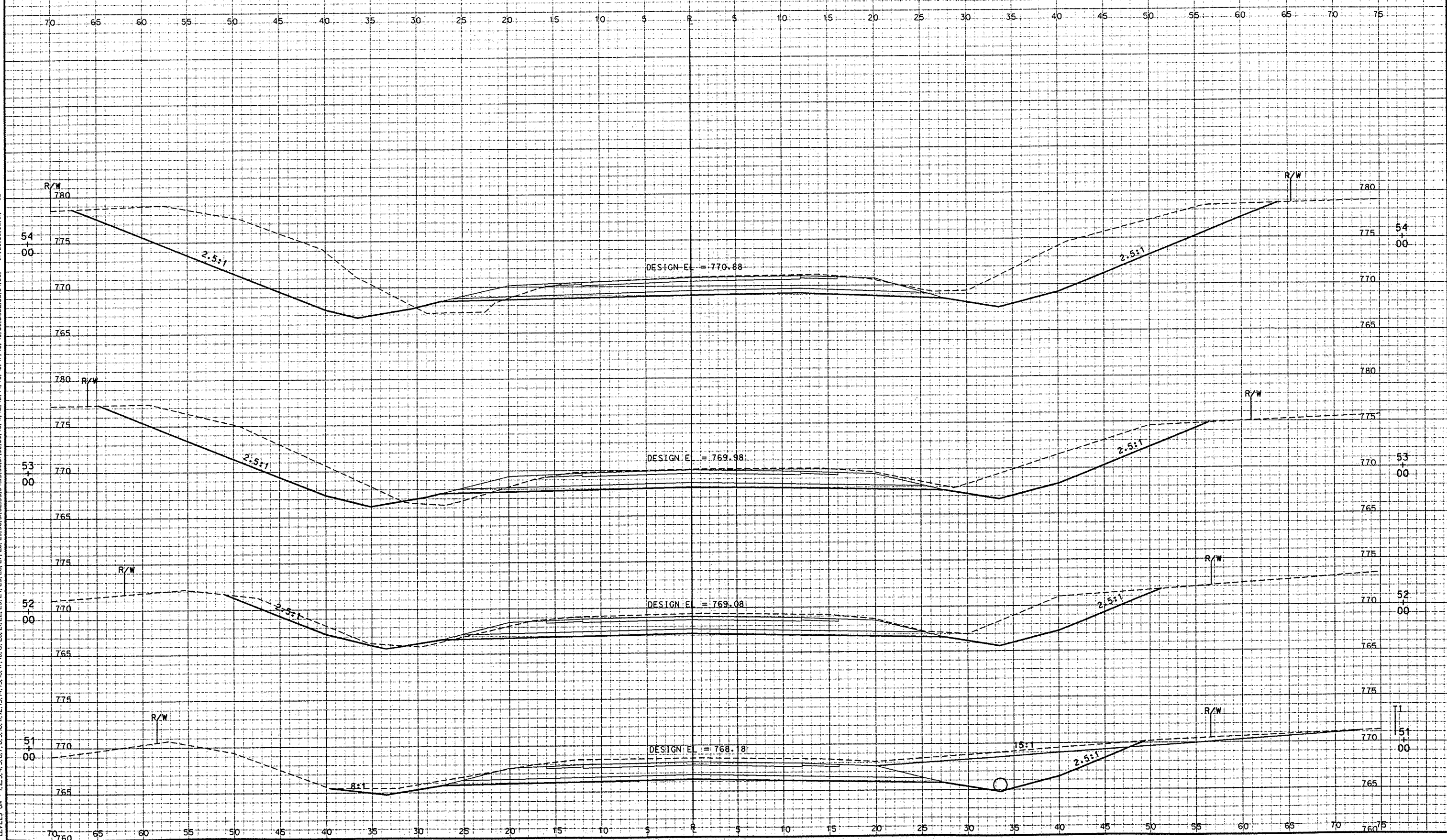


FILE NAME: E1332A /SHEETS / XS12.DGN TECH/ENGR: DPP/MAH PLOT DATE: 10/30/98 PLOT SCALE: 1:1  
ORIGINATOR: OMNIA ASSOCIATES ONE SYSTEMS DRIVE APPLETON, WI 54914 REV. DATE: / /98  
LEVELS ON: 1, 2, 3, 4, 5, 6, 7, 8, 9, 10, 11, 12, 13, 14, 15, 16, 17, 18, 19, 20, 21, 22, 23, 24, 25, 26, 27, 28, 29, 30, 31, 32, 33, 34, 35, 36, 37, 38, 39, 40, 41, 42, 43, 44, 45, 46, 47, 48, 49, 50, 51, 52, 53, 54, 55, 57, 58, 59, 60, 61, 63

STATE PROJECT NUMBER

SHEET NO.  
9.12

CROSS-SECTIONS  
FOR  
CTH C OUTAGAMIE CO

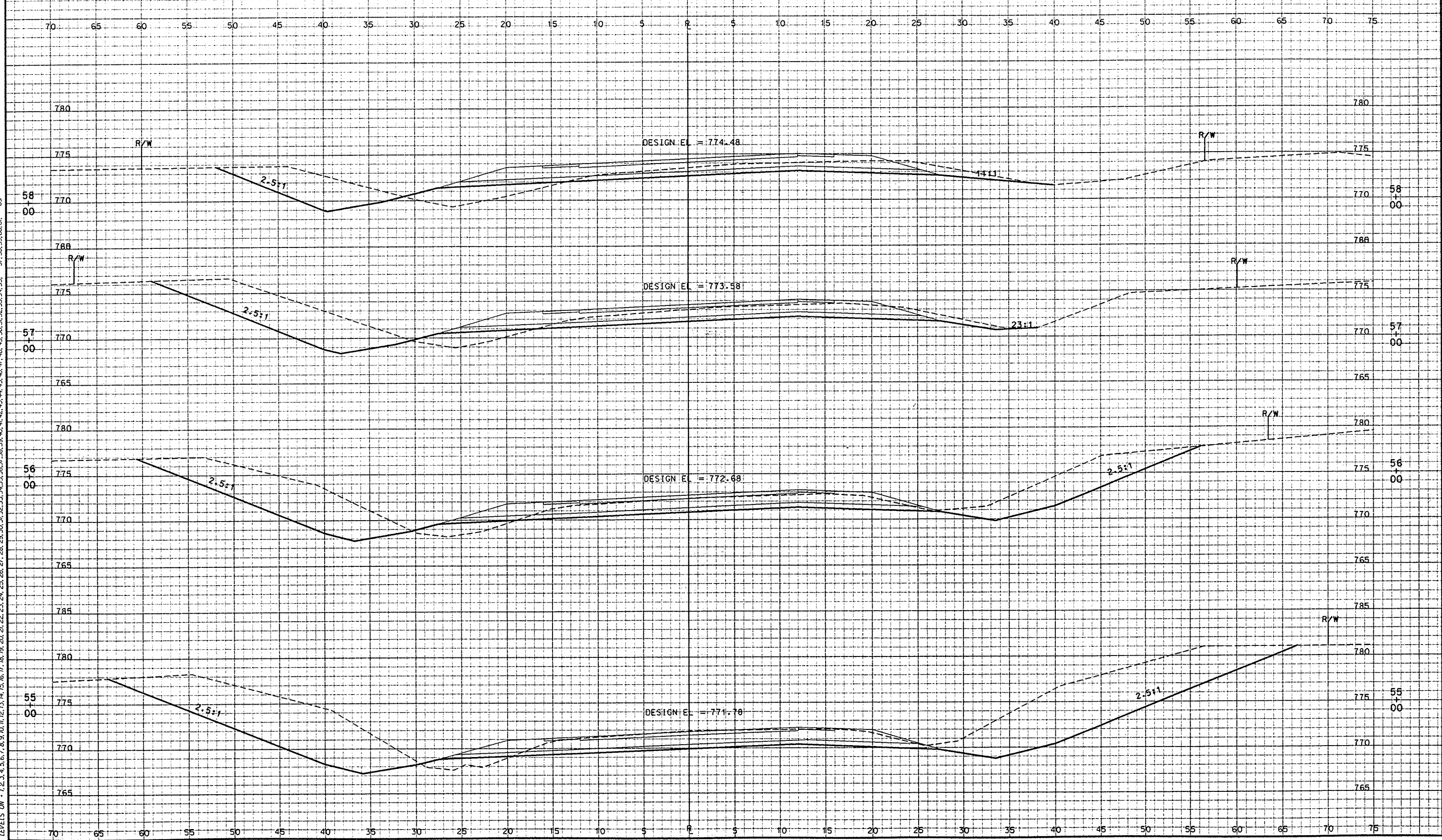




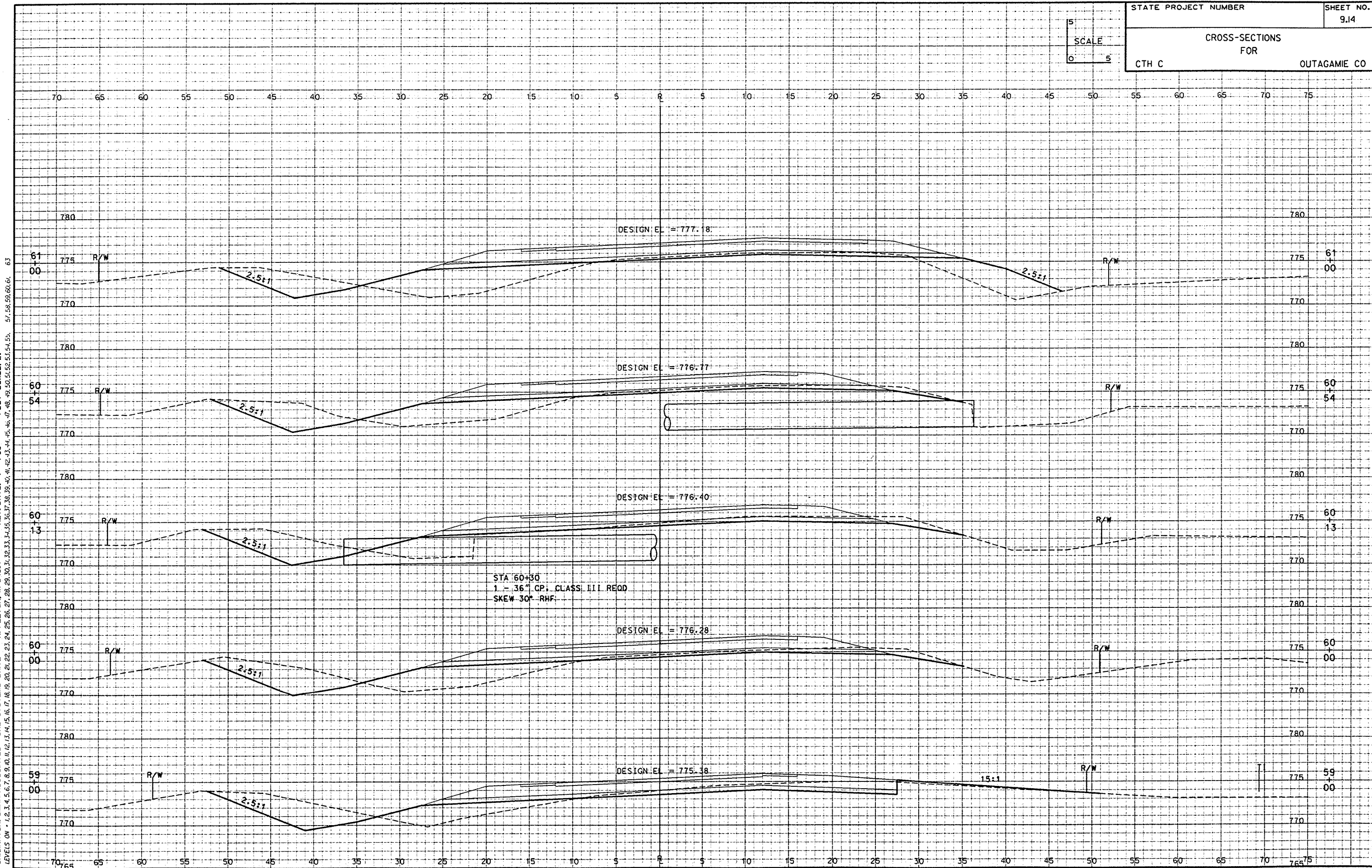
FILE NAME: E1332A /SHEETS /XSECT /X513.DON TECH/ENGR: DPP/MAH PLOT DATE: 10/30/98 PLOT SCALE: 1:1  
ORIGINATOR: GRIFFIN ASSOCIATES ONE SYSTEMS DRIVE APPLETON, WI 54914 REV. DATE: / /98  
LEVELS ON - 1,2,3,4,5,6,7,8,9,10,11,12,13,14,15,16,17,18,19,20,21,22,23,24,25,26,27,28,29,30,31,32,33,34,35,36,37,38,39,40,41,42,43,44,45,46,47,48,49,50,51,52,53,54,55,57,58,59,60,61,63

15'  
SCALE  
0 5

STATE PROJECT NUMBER  
CROSS-SECTIONS  
FOR  
CTH C OUTAGAMIE CO  
SHEET NO.  
9.13

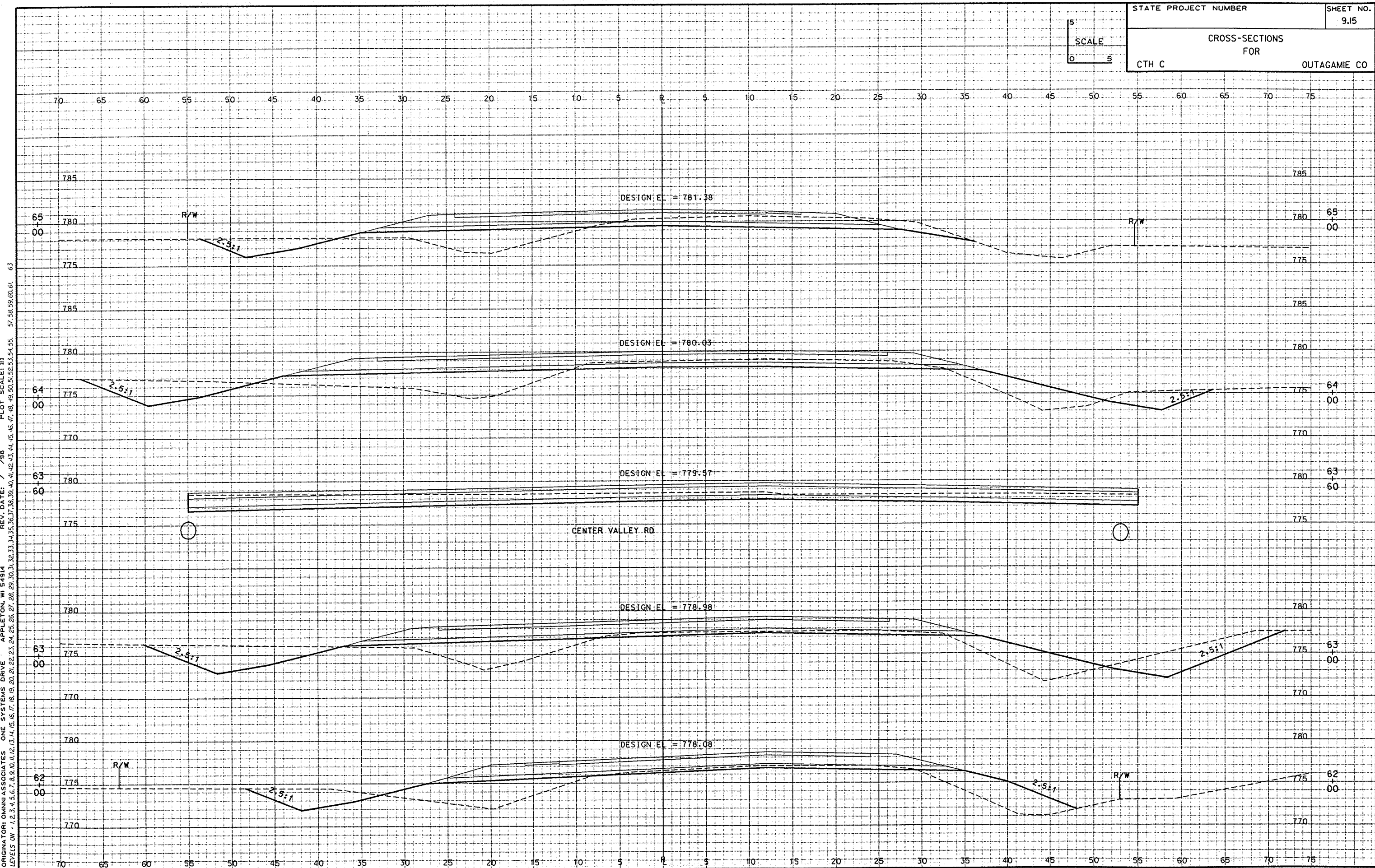


FILE NAME: E1332A /SHEETS /XSECT /XS14.DGN TECH/ENGR: DPP/MAH PLOT DATE: 10/30/98  
ORIGINATOR: OMNI ASSOCIATES ONE SYSTEMS DRIVE APPLETON, WI 54914 REV. DATE: /98  
LEVELS ON - 1,2,3,4,5,6,7,8,9,10,11,12,13,14,15,16,17,18,19,20,21,22,23,24,25,26,27,28,29,30,31,32,33,34,35,36,37,38,39,40,41,42,43,44,45,46,47,48,49,50,51,52,53,54,55,56,57,58,59,60,61



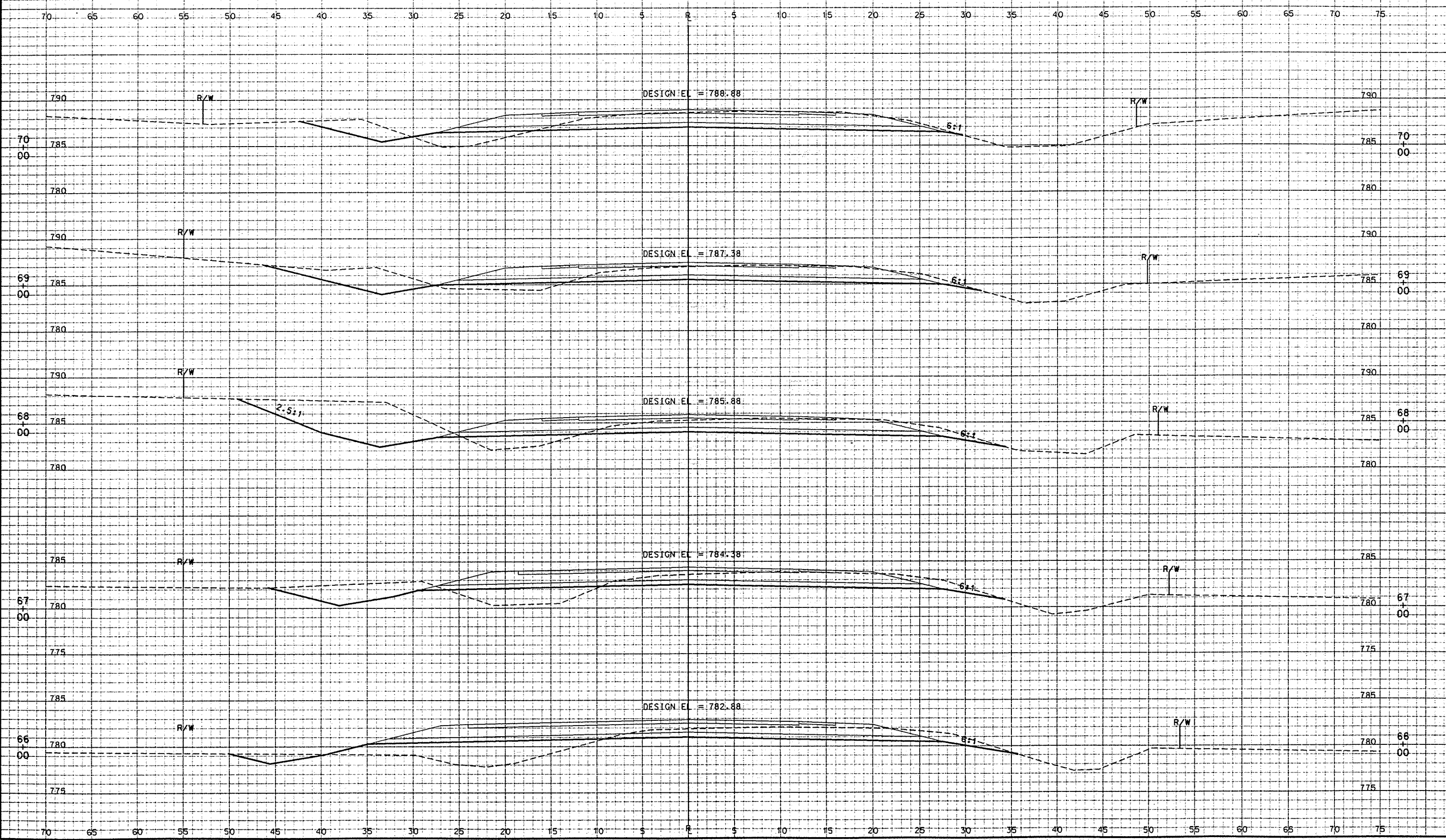


FILE NAME: E1332A /SHEETS /XSECT /XSLSDON TECH/ENGR, DRP/MAH PLOT DATE: 10/30/98  
ORIGINATOR: OMNIA ASSOCIATES ONE SYSTEMS DRIVE APPLETON, WI 54914 REV. DATE: /98  
LEVELS ON - 1,2,3,4,5,6,7,8,9,10,11,12,13,14,15,16,17,18,19,20,21,22,23,24,25,26,27,28,29,30,31,32,33,34,35,36,37,38,39,40,41,42,43,44,45,46,47,48,49,50,51,52,53,54,55,57,58,59,60,61,63



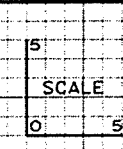
FILE NAME: E1332A /SHEETS /XSECT /X516.DGN TECH/ENGR: DPP/MAH PLOT DATE: 10/30/98  
ORIGINATOR: OMNIA ASSOCIATES ONE SYSTEMS DRIVE APPLETON, WI 54914 REV. DATE: /98  
LEVELS ON = 1,2,3,4,5,6,7,8,9,10,11,12,13,14,15,16,17,18,19,20,21,22,23,24,25,26,27,28,29,30,31,32,33,34,35,36,37,38,39,40,41,42,43,44,45,46,47,48,49,50,51,52,53,54,55, 57,58,59,60,61, 63 PLOT SCALE: 1:1

STATE PROJECT NUMBER	SHEET NO. 9.16
CROSS-SECTIONS FOR	
CTH C	OUTAGAMIE CO

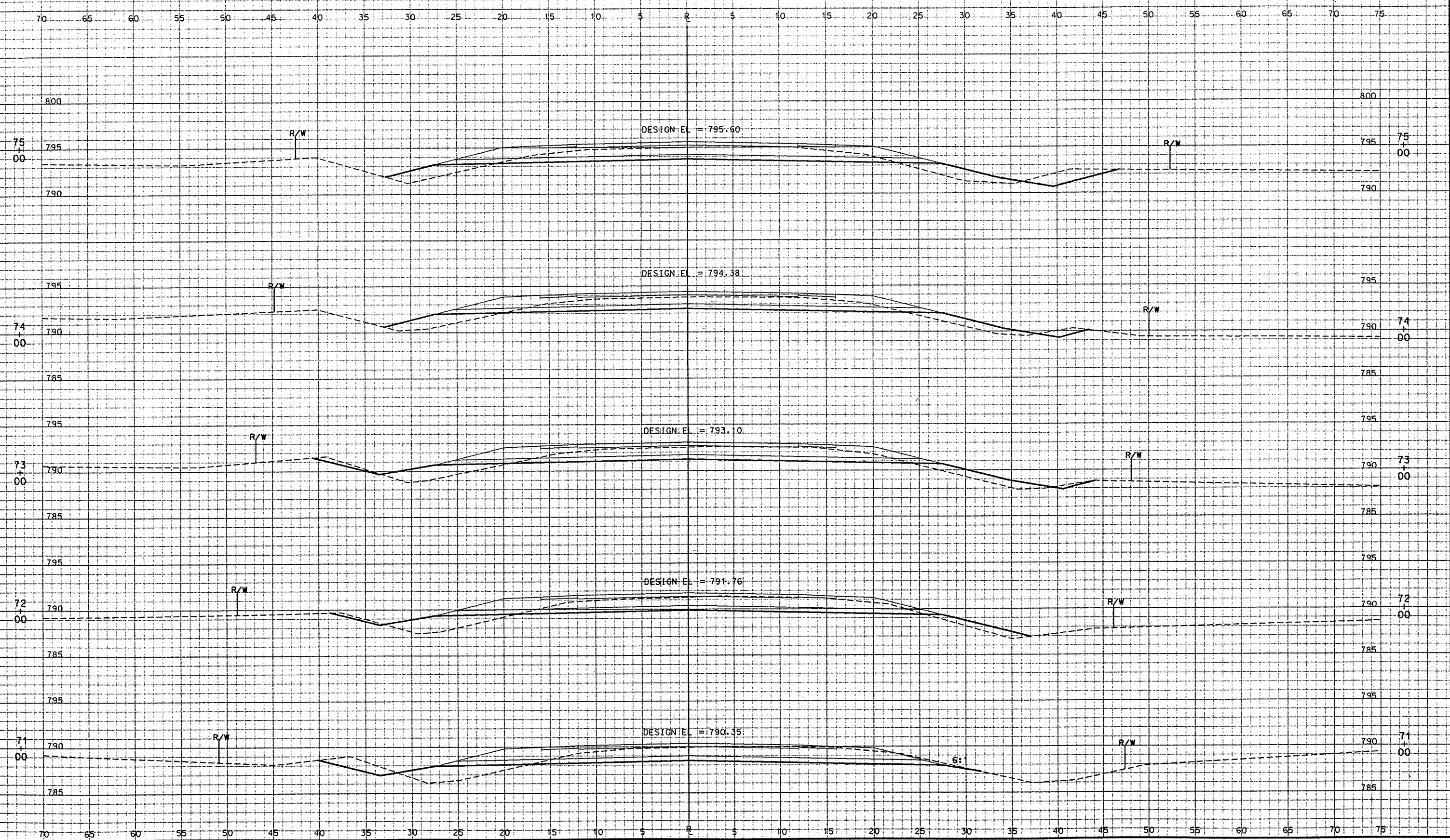




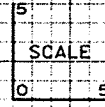
FILE NAME: E1332A /SHEETS /XSECT /XSLT.DGN TECH/ENGR: DPP/MAH PLOT DATE: 10/30/98  
ORIGINATOR: OMNI ASSOCIATES ONE SYSTEMS DRIVE APPLETON, WI 54914 REV. DATE: / /98  
LEVELS ON - 1,2,3,4,5,6,7,8,9,10,11,12,13,14,15,16,17,18,19,20,21,22,23,24,25,26,27,28,29,30,31,32,33,34,35,36,37,38,39,40,41,42,43,44,45,46,47,48,49,50,51,52,53,54,55,57,58,59,60,61,63 PLOT SCALE: 1:1



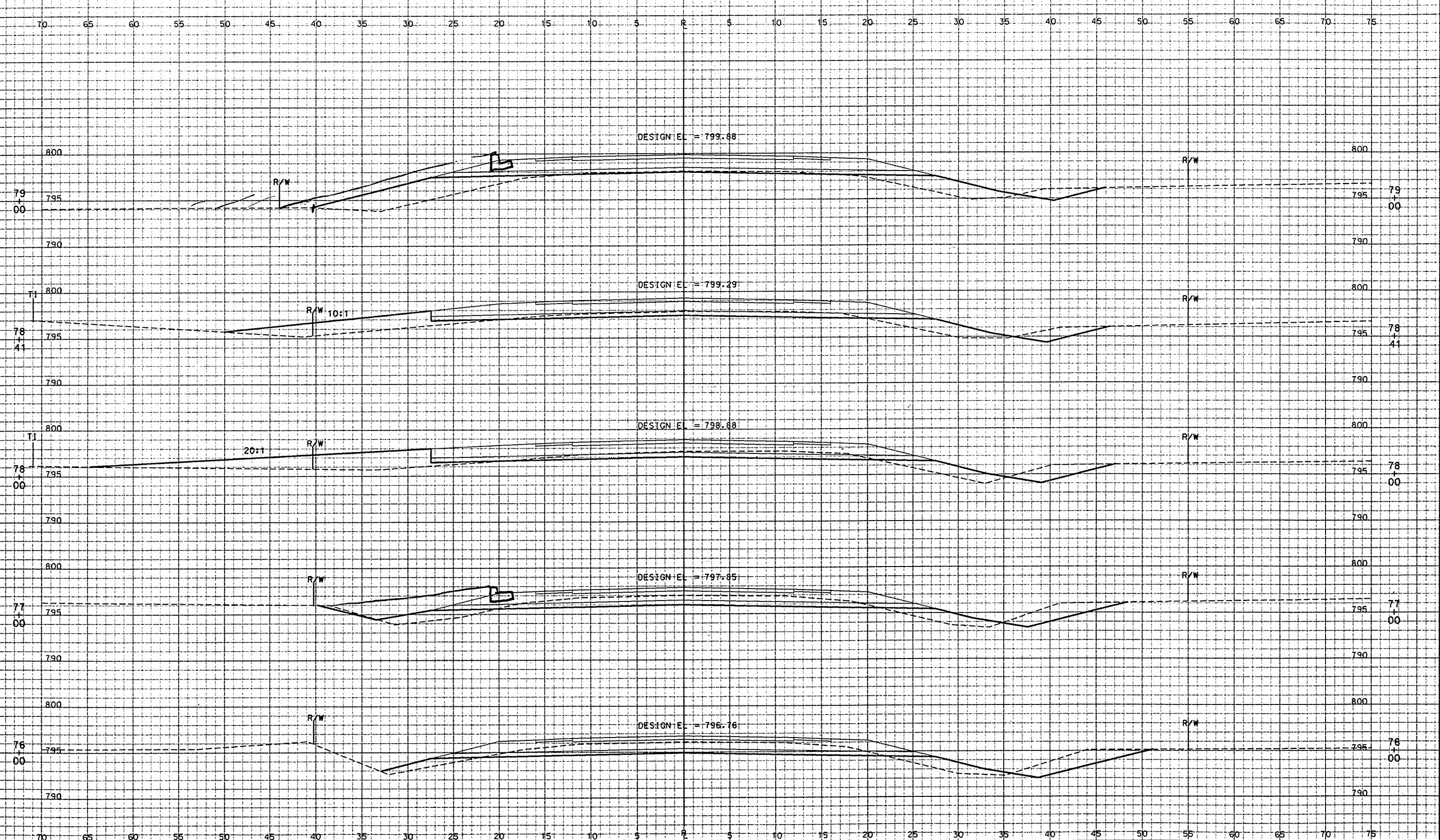
STATE PROJECT NUMBER	SHEET NO. 9.17
CROSS-SECTIONS FOR	
CTH C	OUTAGAMIE CO



FILE NAME: E0332A /SHEETS /XSECT / XSIB.DGN TECH/ENGR: DPP/MAH PLOT DATE: 10/30/98  
ORIGINATOR: OMNI ASSOCIATES ONE SYSTEMS DRIVE APPLETON, WI 54914 REV. DATE: / 798  
LEVELS ON - 1,2,3,4,5,6,7,8,9,10,11,12,13,14,15,16,17,18,19,20,21,22,23,24,25,26,27,28,29,30,31,32,33,34,35,36,37,38,39,40,41,42,43,44,45,46,47,48,49,50,51,52,53,54,55, 57,58,59,60,61, 63



STATE PROJECT NUMBER	SHEET NO. 9.18
CROSS-SECTIONS FOR	
CTH C	OUTAGAME CO



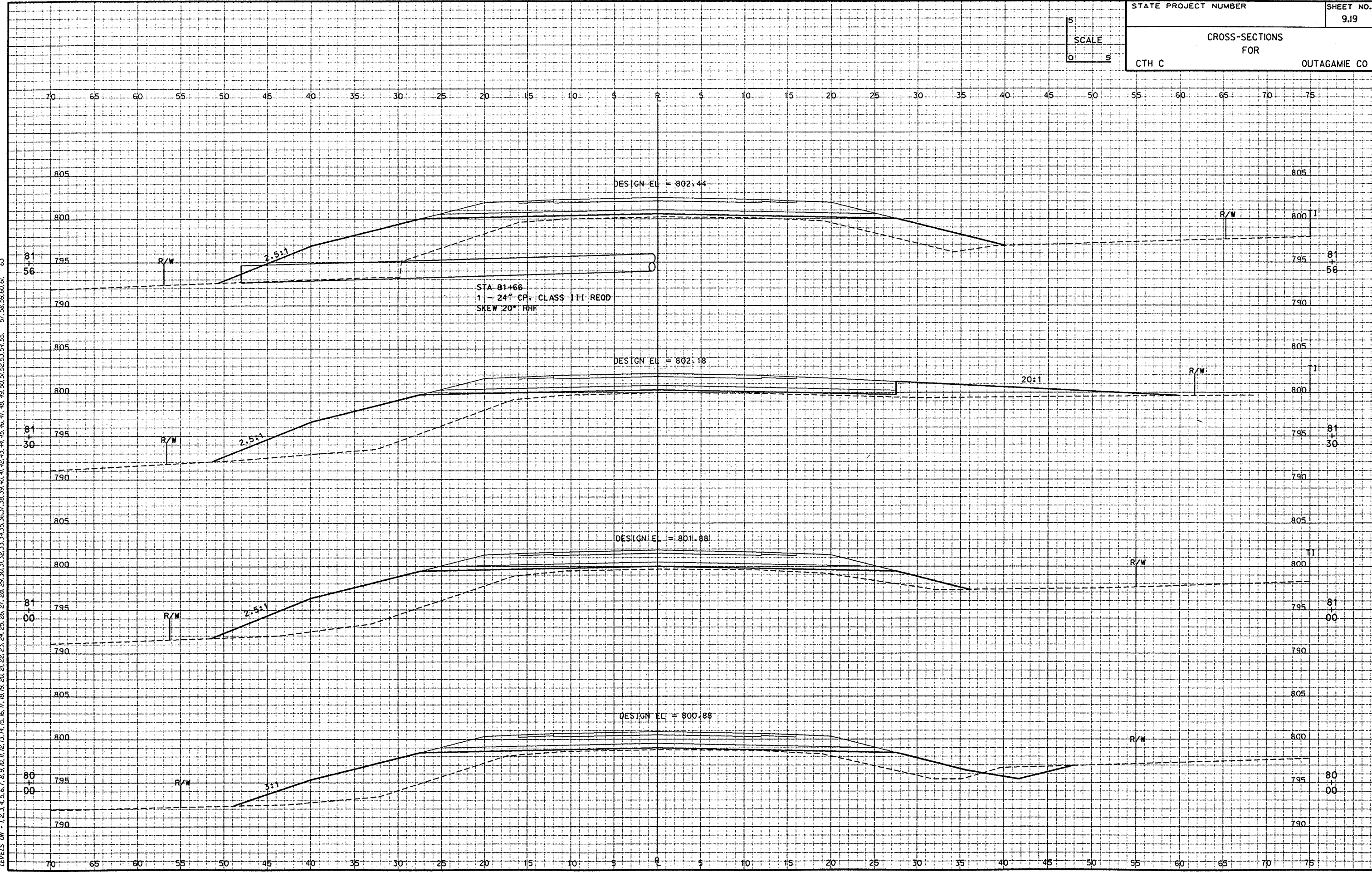
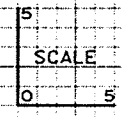


FILE NAME: E1332A /SHEETS /XSECT / XS19.DGN TECH/ENGR: DPP/MAH PLOT DATE: 10/30/98 PLOT SCALE: 1:1  
ORIGINATOR: OMNI ASSOCIATES ONE SYSTEMS DRIVE COMPLETION WI 54914 REV DATE: / /  
LEVELS ON - 1,2,3,4,5,6,7,8,9,10,11,12,13,14,15,16,17,18,19,20,21,22,23,24,25,26,27,28,29,30,31,32,33,34,35,36,37,38,39,40,41,42,43,44,45,46,47,48,49,50,51,52,53,54,55,57,58,59,60,61,63

STATE PROJECT NUMBER

SHEET NO.  
9.19

CROSS-SECTIONS  
FOR  
CTH C OUTAGAMIE CO

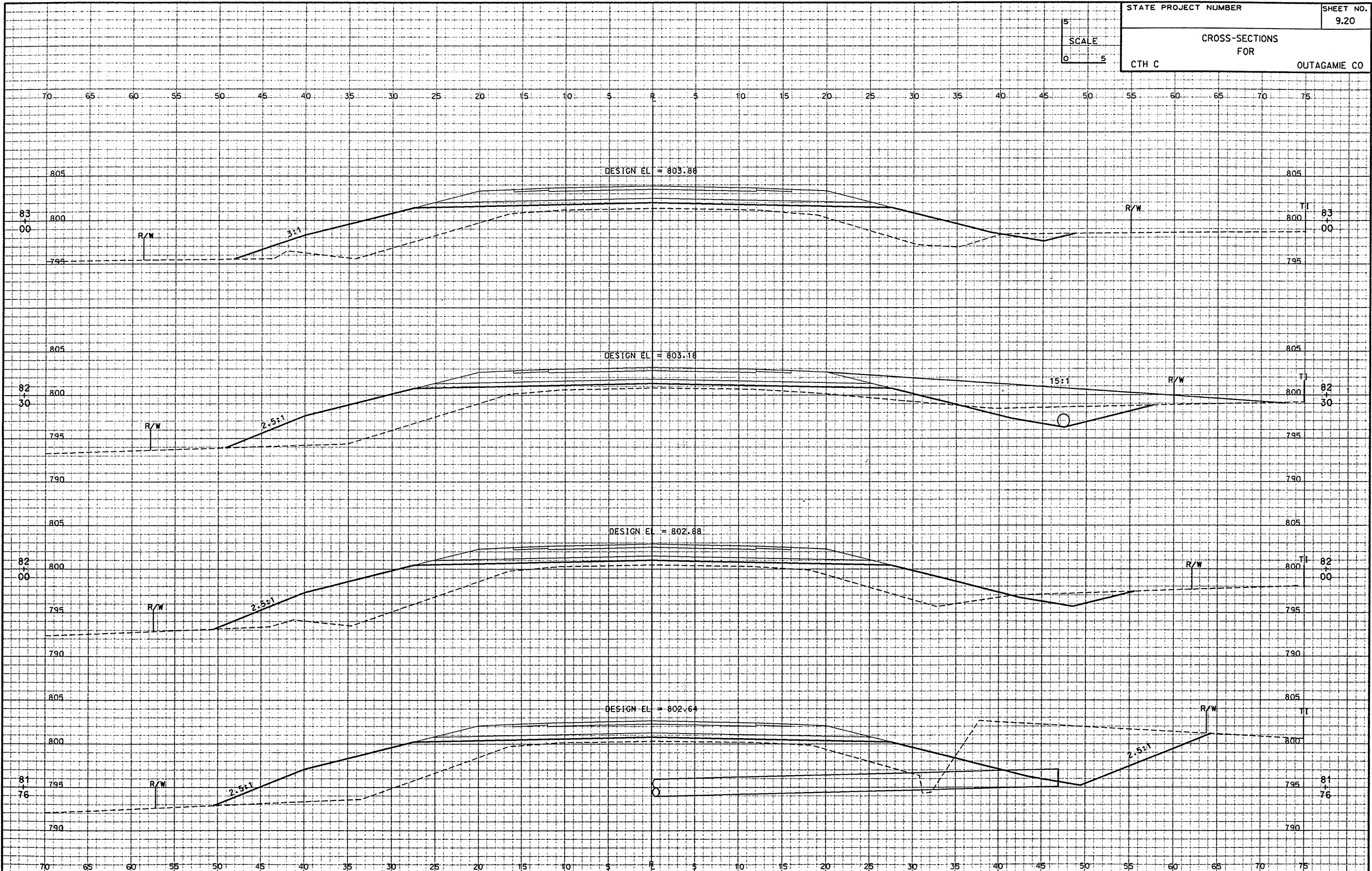


FILE NAME: E1332A /SHEETS /XSECT /XS20.DGN TECH/ENGR: DPP/MAH PLOT DATE: 10/30/98  
ORIGINATOR: OMNI ASSOCIATES ONE SYSTEMS DRIVE APPLETON, WI 54914 REV. DATE: / /98  
LEVELS ON - 1,2,3,4,5,6,7,8,9,10,11,12,13,14,15,16,17,18,19,20,21,22,23,24,25,26,27,28,29,30,31,32,33,34,35,36,37,38,39,40,41,42,43,44,45,46,47,48,49,50,51,52,53,54,55, 57,58,59,60,61, 63

STATE PROJECT NUMBER

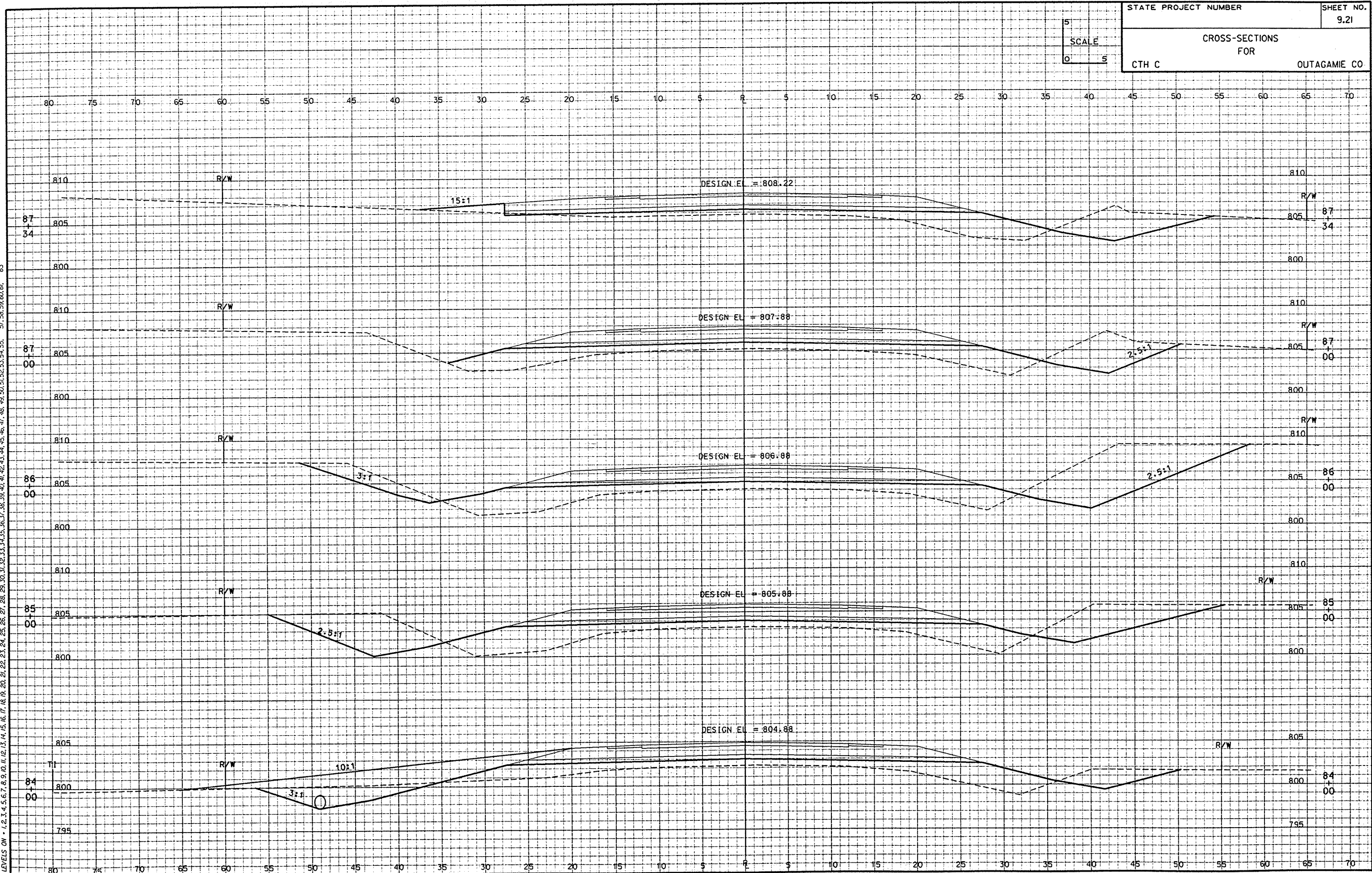
SHEET NO.  
9.20

CROSS-SECTIONS  
FOR  
CTH C OUTAGAMIE CO

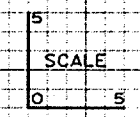




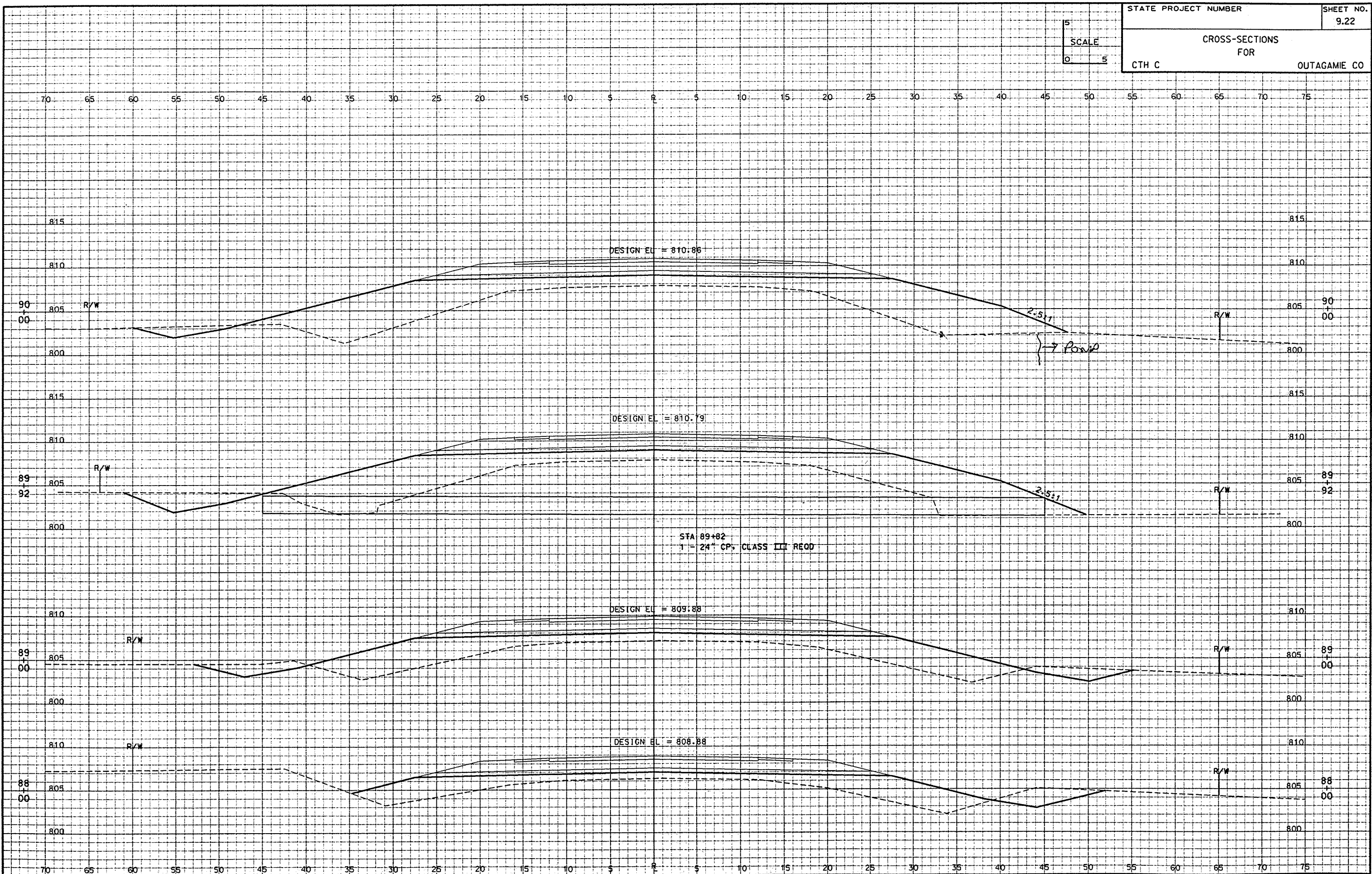
FILE NAME: E1332A /SHEETS /XSECT / XS2LDGN TECH/ENGR: DPP/MAH PLOT DATE: 10/30/98 PLOT SCALE: 1:1  
ORIGINATOR: OMNI ASSOCIATES ONE SYSTEMS DRIVE APPLETON, WI 54914 REV. DATE: / /98  
LEVELS ON: 1,2,3,4,5,6,7,8,9,10,11,12,13,14,15,16,17,18,19,20,21,22,23,24,25,26,27,28,29,30,31,32,33,34,35,36,37,38,39,40,41,42,43,44,45,46,47,48,49,50,51,52,53,54,55,57,58,59,60,61,63



FILE NAME: E132A /SHEETS /XSECT / XS22.DGN TECH/ENGR: DPP/MAH PLOT DATE: 10/30/98 PLOT SCALE: 1:1  
ORIGINATOR: OMNI ASSOCIATES ONE SYSTEMS DRIVE APPLETON, WI 54914 REV. DATE: / 798  
LEVELS ON - 1,2,3,4,5,6,7,8,9,10,11,12,13,14,15,16,17,18,19,20,21,22,23,24,25,26,27,28,29,30,31,32,33,34,35,36,37,38,39,40,41,42,43,44,45,46,47,48,49,50,51,52,53,54,55, 57,58,59,60,61, 63



STATE PROJECT NUMBER	SHEET NO. 9.22
CROSS-SECTIONS FOR	
CTH C	OUTAGAMIE CO





FILE NAME: E1372A /SHEETS /XSECT /Y523100N TECH/ENGR: DPP/MAH /PLOT DATE: 10/30/98 /98  
ORIGINATOR: DUNN/ASSOCIATES ONE SYSTEMS DRIVE APPLETON, WI 54914  
LEVELS ON: 1,2,3,4,5,6,7,8,9,10,11,12,13,14,15,16,17,18,19,20,21,22,23,24,25,26,27,28,29,30,31,32,33,34,35,36,37,38,39,40,41,42,43,44,45,46,47,48,49,50,51,52,53,54,55,57,58,59,60,61,63

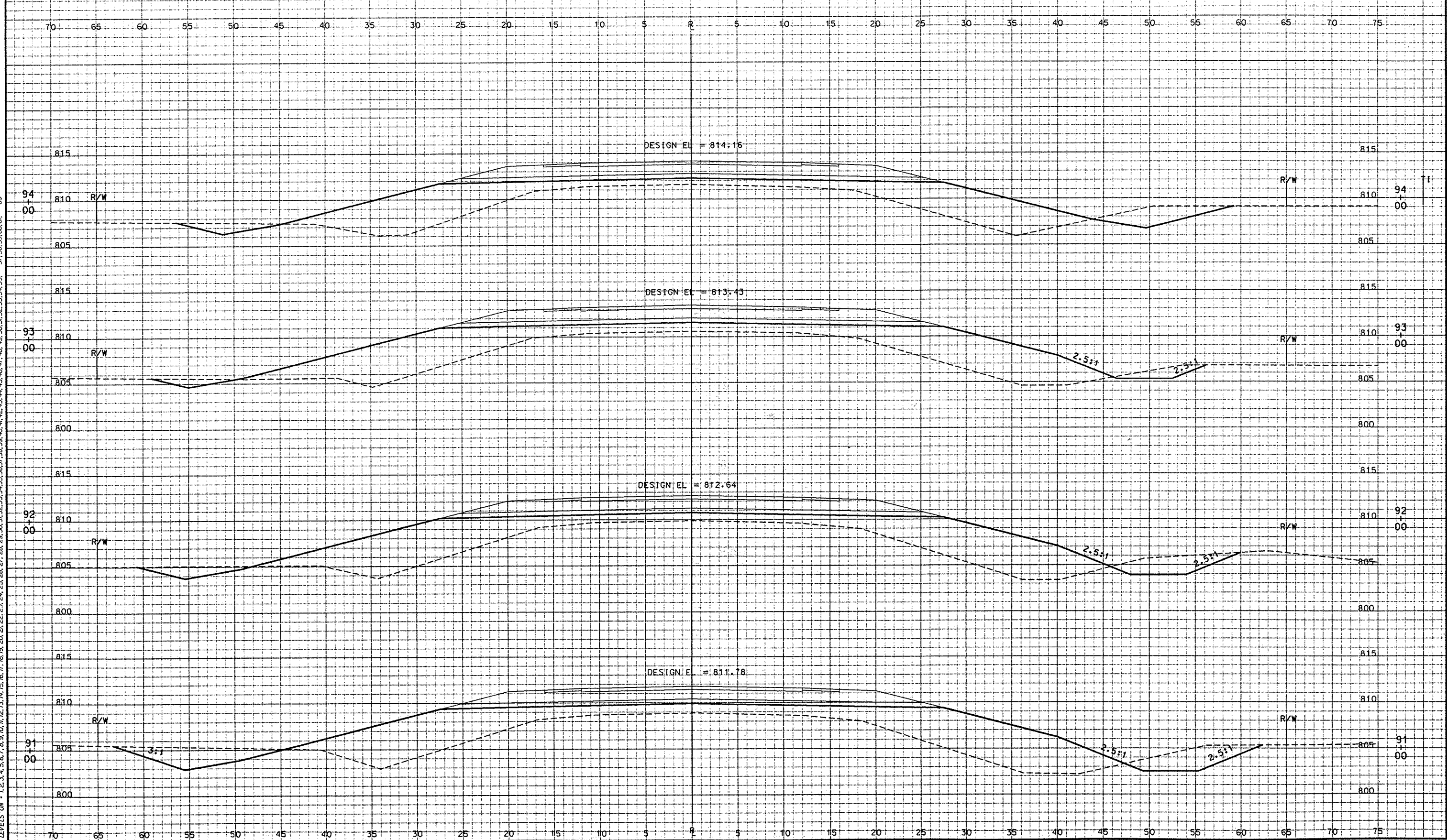
5'  
SCALE  
0 5

STATE PROJECT NUMBER

SHEET NO.  
9.23

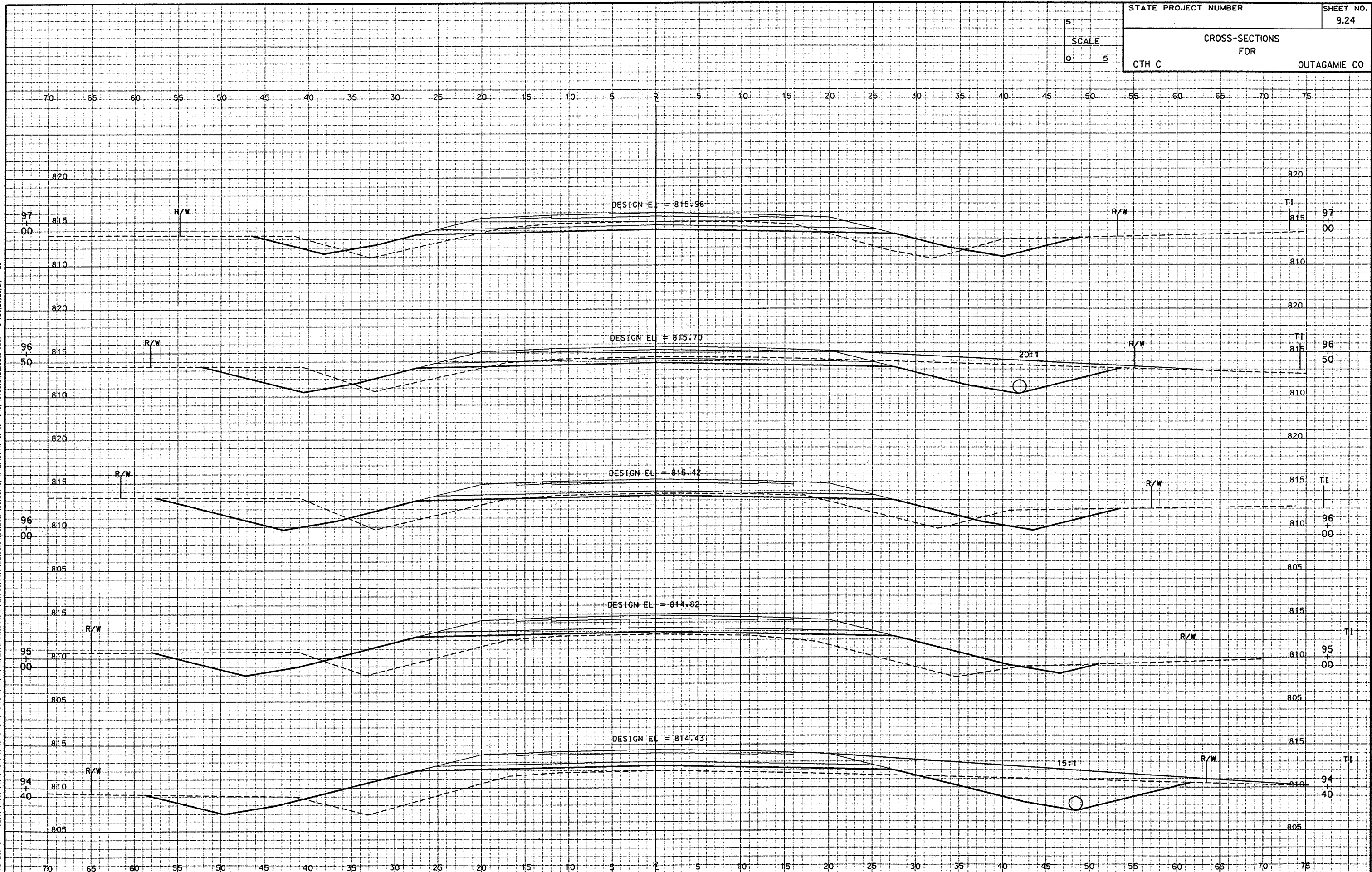
CTH C

CROSS-SECTIONS  
FOR  
OUTAGAMIE CO



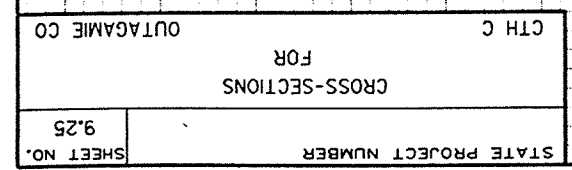


FILE NAME: E1332A /SHEETS /XSECT / XS24.DGN TECH/ENGR: DPP/MAH PLOT DATE: 10/30/98  
ORIGINATOR: OMNIA ASSOCIATES ONE SYSTEMS DRIVE APPLETON, WI 54914 REV. DATE: / /98  
LEVELS ON: 1,2,3,4,5,6,7,8,9,10,11,12,13,14,15,16,17,18,19,20,21,22,23,24,25,26,27,28,29,30,31,32,33,34,35,36,37,38,39,40,41,42,43,44,45,46,47,48,49,50,51,52,53,54,55, 57,58,59,60,61, 63

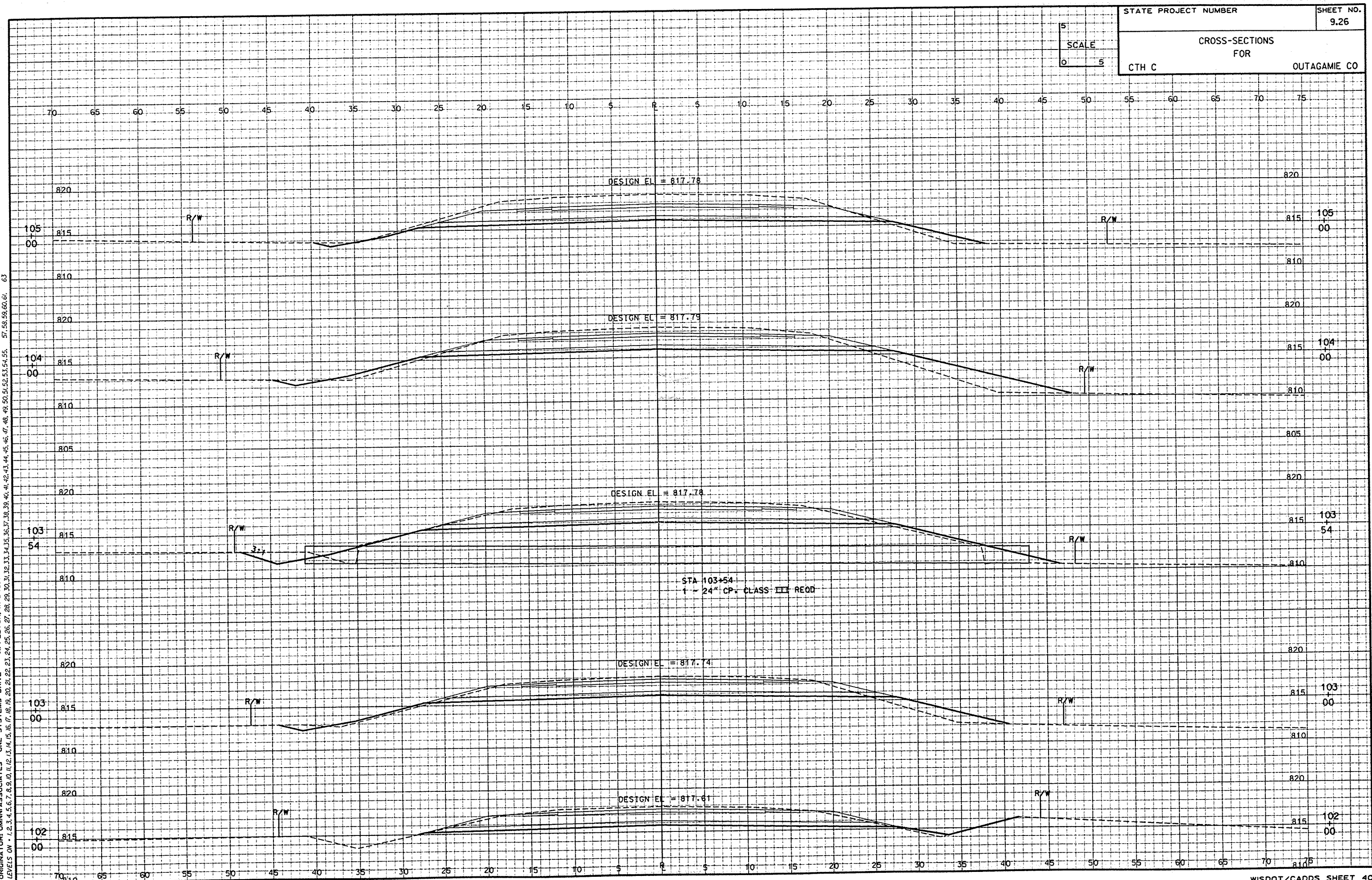


5'  
SCALE  
0 5

STATE PROJECT NUMBER	SHEET NO. 9.24
CROSS-SECTIONS FOR CTH C OUTAGAMIE CO	





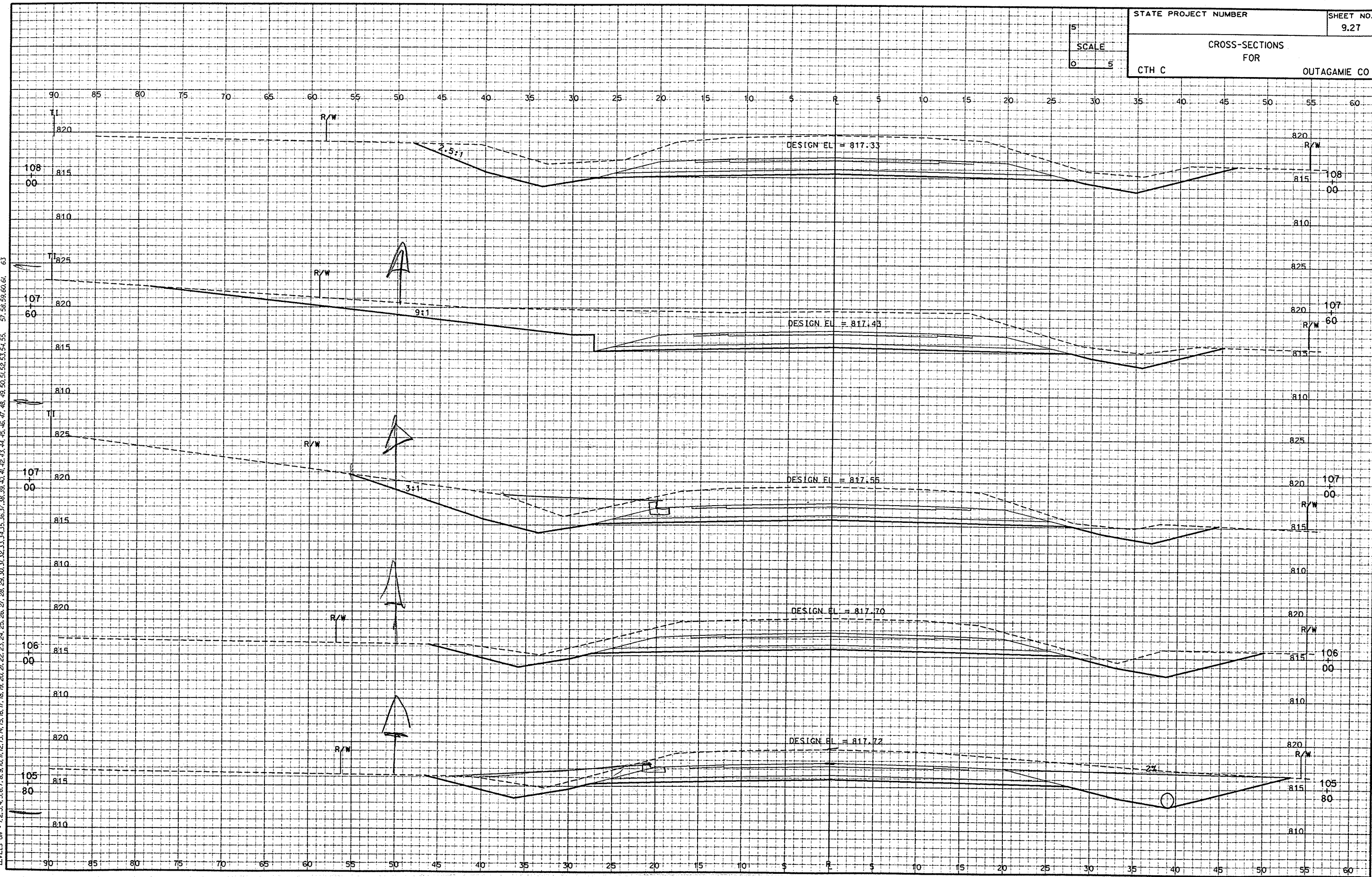
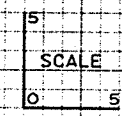


WISDOT/CADDS SHEET 40



FILE NAME: E1332A /SHEETS /XSECT /YS27.DGN TECH/ENGR/ OPP/MAH PLOT DATE: 10/30/98  
ORIGINATOR: OMNI ASSOCIATES ONE SYSTEMS DRIVE APPLETON, WI 54911 REV. DATE: /98  
LEVELS: 01 - 1,2,3,4,5,6,7,8,9,10,11,12,13,14,15,16,17,18,19,20,21,22,23,24,25,26,27,28,29,30,31,32,33,34,35,36,37,38,39,40,41,42,43,44,45,46,47,48,49,50,51,52,53,54,55, 57,58,59,60,61, 63 PLOT SCALE: 1:1

STATE PROJECT NUMBER	SHEET NO. 9.27
CROSS-SECTIONS FOR	
CTH C	OUTAGAMIE CO

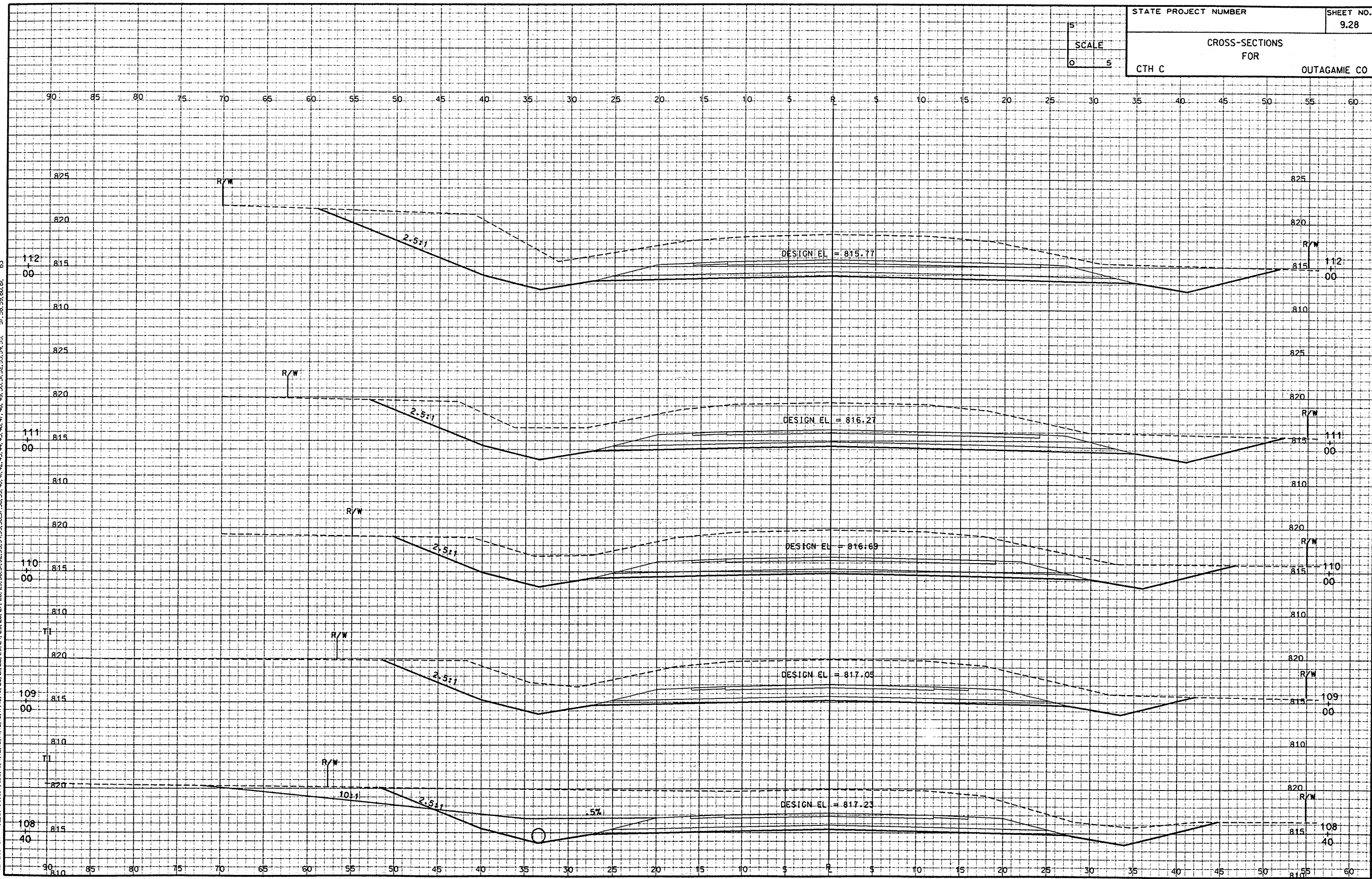


FILE NAME: E1332A /SHEETS /XSECT /XS28.DGN TECH/ENGR: DPP/MAH PLOT DATE: 10/30/98  
ORIGINATOR: OMNIA ASSOCIATES ONE SYSTEMS DRIVE APPLETON, WI 54914 REV. DATE: /98  
LEVELS ON: 1, 2, 3, 4, 5, 6, 7, 8, 9, 10, 11, 12, 13, 14, 15, 16, 17, 18, 19, 20, 21, 22, 23, 24, 25, 26, 27, 28, 29, 30, 31, 32, 33, 34, 35, 36, 37, 38, 39, 40, 41, 42, 43, 44, 45, 46, 47, 48, 49, 50, 51, 52, 53, 54, 55, 57, 58, 59, 60, 61, 63

STATE PROJECT NUMBER

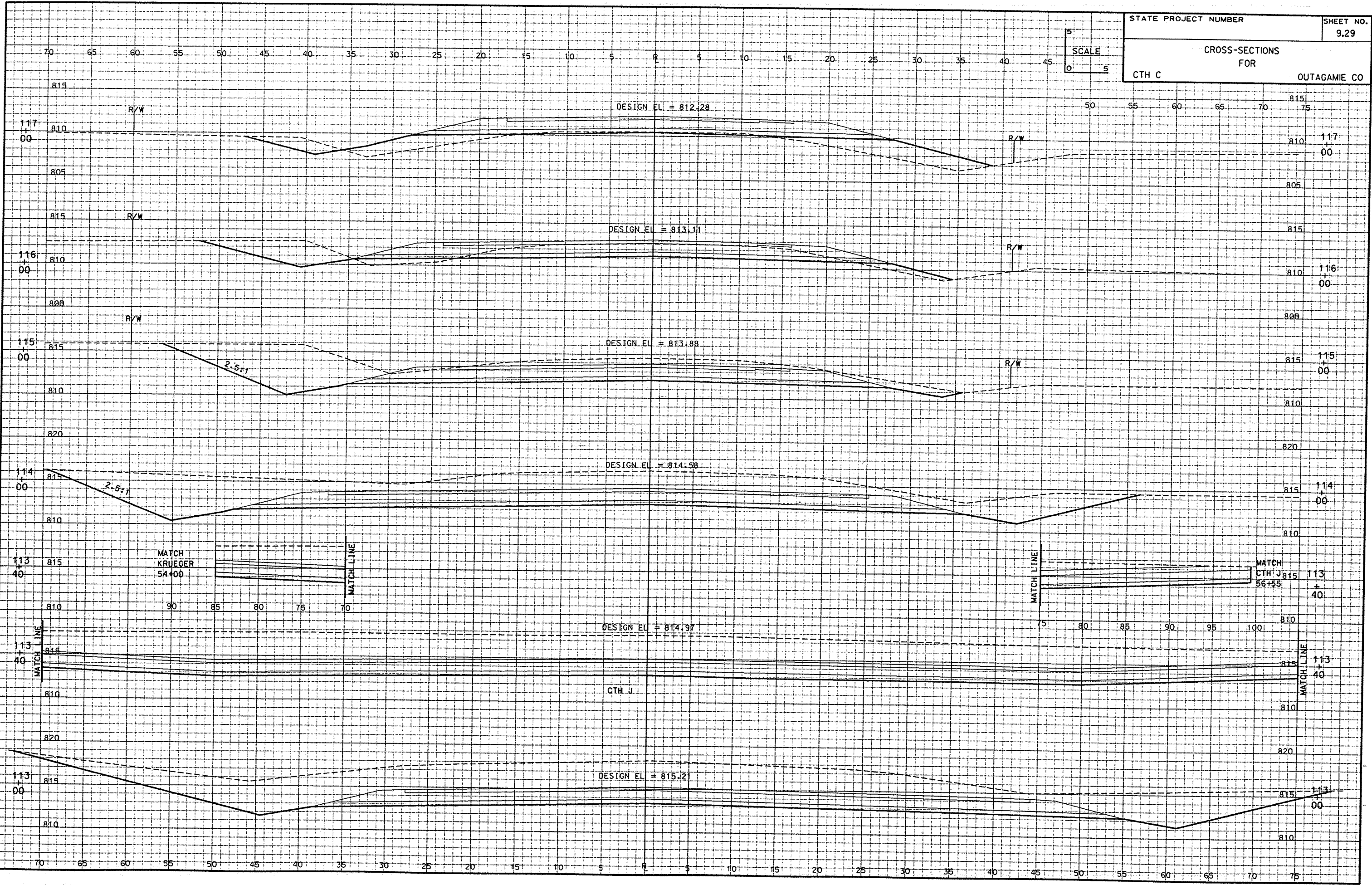
SHEET NO.  
9.28

CROSS-SECTIONS  
FOR  
CTH C OUTAGAMIE CO





FILE NAME: E1332A /SHEETS /XSECT /XS29.DGN TECH/ENGR: DRP/MAH PLOT DATE: 10/30/98  
ORIGINATOR: OMNIA ASSOCIATES ONE SYSTEMS DRIVE APPLETON, WI 54914 REV. DATE: / /98  
LEVELS ON: 1,2,3,4,5,6,7,8,9,10,11,12,13,14,15,16,17,18,19,20,21,22,23,24,25,26,27,28,29,30,31,32,33,34,35,36,37,38,39,40,41,42,43,44,45,46,47,48,49,50,51,52,53,54,55,57,58,59,60,61,63



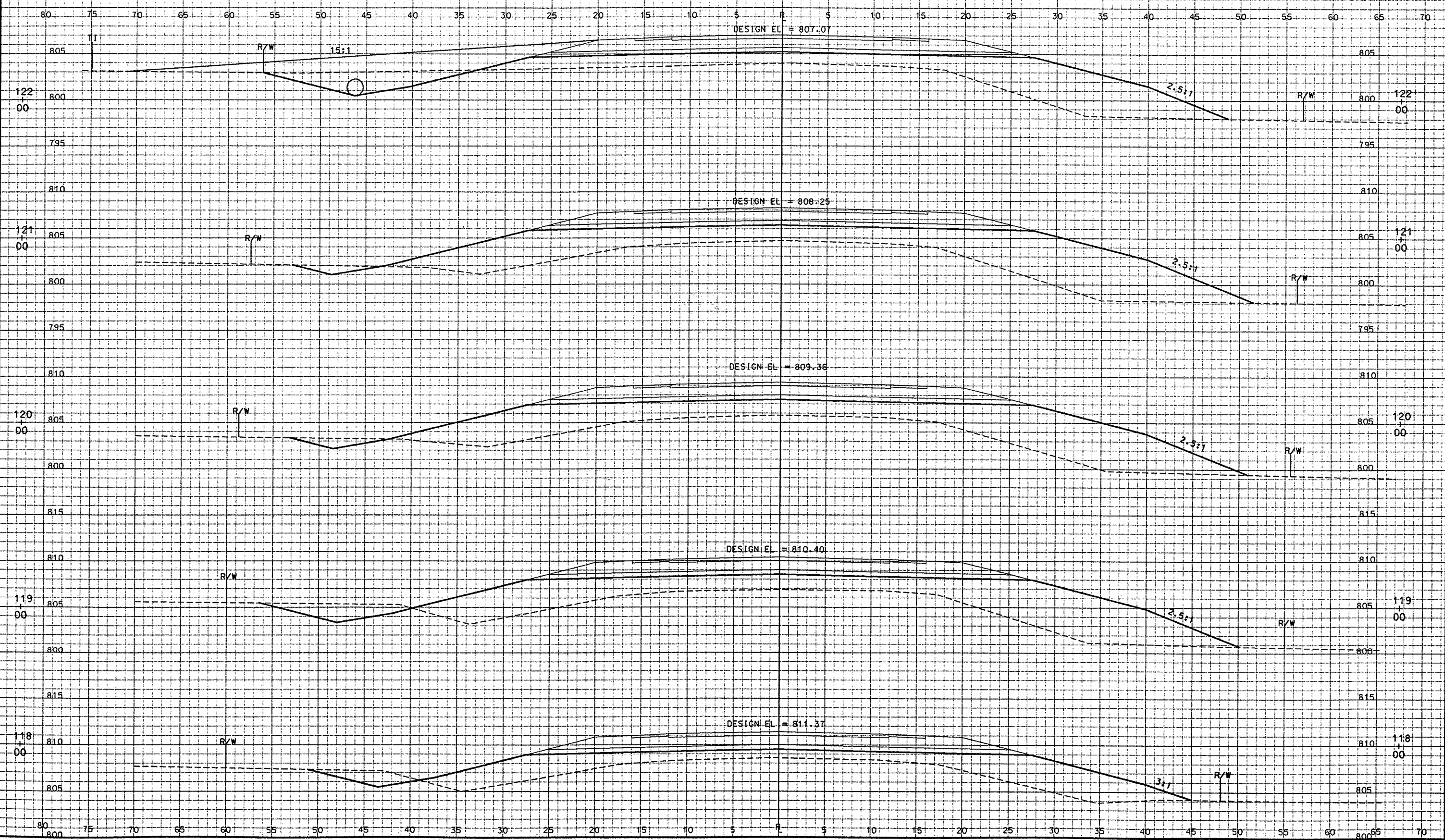
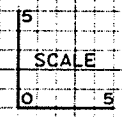


FILE NAME: E1332A /SHEETS /XSECT /XS30.DGN TECH/ENGR: DPP/MAH PLOT DATE: 10/30/98  
ORIGINATOR: OMNI ASSOCIATES ONE SYSTEMS DRIVE APPLETON, WI 54914 REV. DATE: 7/98  
LEVELS ON: 1, 2, 3, 4, 5, 6, 7, 8, 9, 10, 11, 12, 13, 14, 15, 16, 17, 18, 19, 20, 21, 22, 23, 24, 25, 26, 27, 28, 29, 30, 31, 32, 33, 34, 35, 36, 37, 38, 39, 40, 41, 42, 43, 44, 45, 46, 47, 48, 49, 50, 51, 52, 53, 54, 55, 57, 58, 59, 60, 61, 63

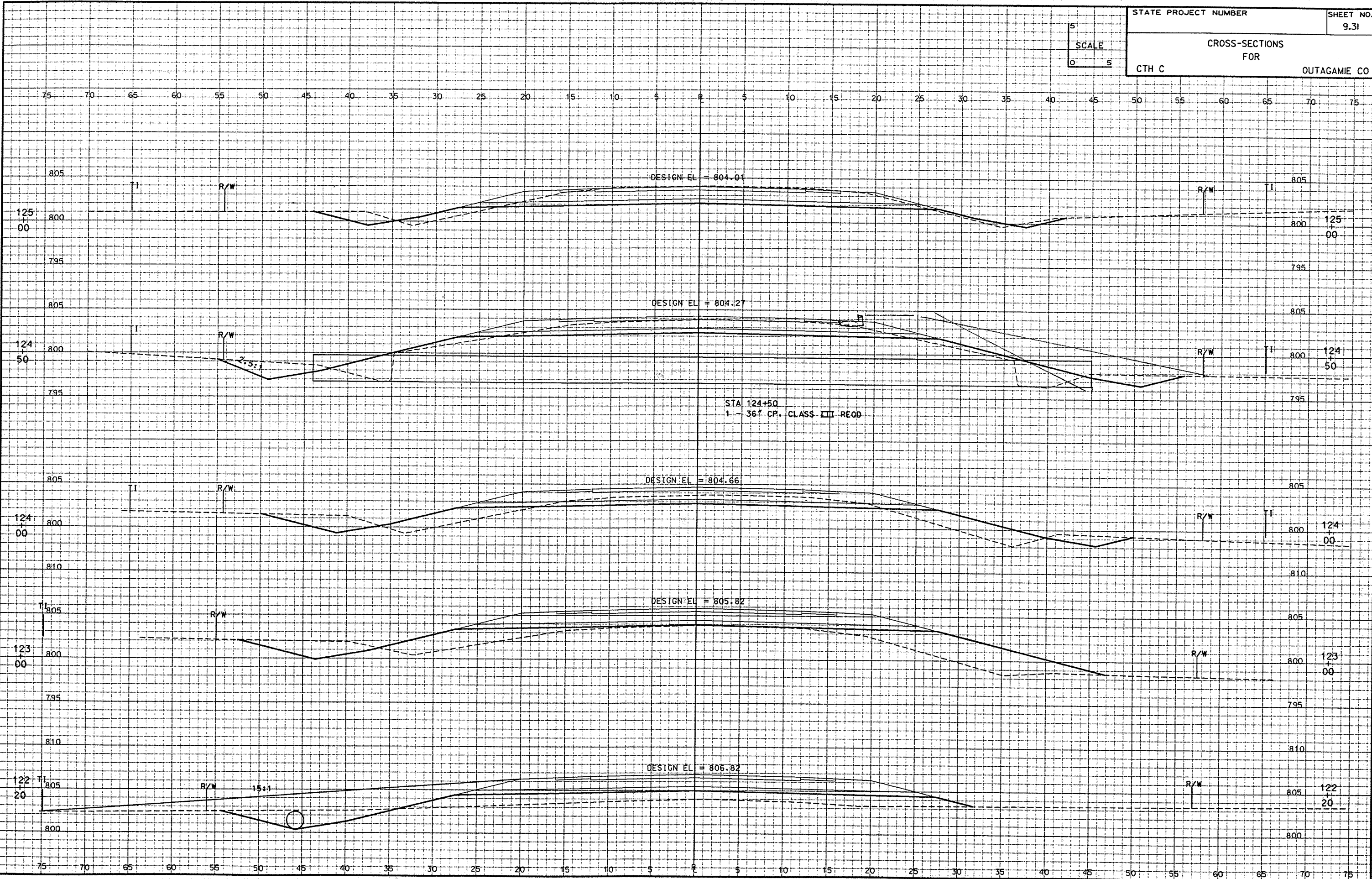
STATE PROJECT NUMBER

SHEET NO.  
9.30

CROSS-SECTIONS  
FOR  
CTH C OUTAGAMIE CO



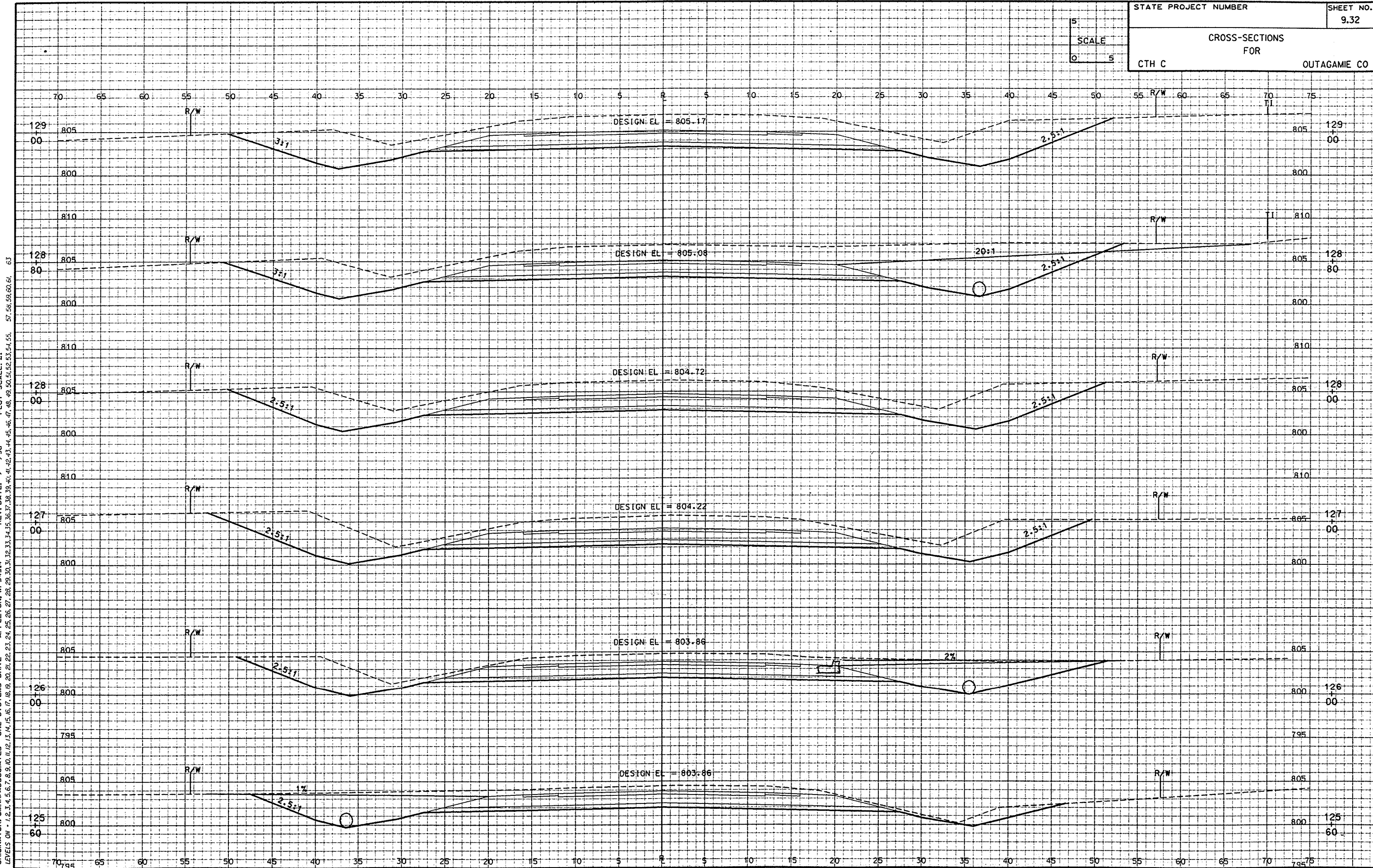
FILE NAME: E1332A /SHEETS /XSECT /XSECTION TECH/ENGR: DDP/MAH PLOT DATE: 10/30/98  
ORIGINATOR: OMNI ASSOCIATES ONE SYSTEMS DRIVE APPLETON, WI 54914 REV. DATE: / /98  
LEVELS ON - 1,2,3,4,5,6,7,8,9,10,11,12,13,14,15,16,17,18,19,20,21,22,23,24,25,26,27,28,29,30,31,32,33,34,35,36,37,38,39,40,41,42,43,44,45,46,47,48,49,50,51,52,53,54,55, 57,58,59,60,61, 63



STATE PROJECT NUMBER	SHEET NO. 9.31
CROSS-SECTIONS FOR	
CTH C	OUTAGAMIE CO

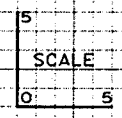


FILE NAME: E1332A /SHEETS / XS32.DGN TECH/ENGR: DPP/MAH PLOT DATE: 10/30/98  
ORIGINATOR: OMNI ASSOCIATES ONE SYSTEMS DRIVE APPLETON, WI 54914 REV. DATE: / /98  
LEVELS ON: 1,2,3,4,5,6,7,8,9,10,11,12,13,14,15,16,17,18,19,20,21,22,23,24,25,26,27,28,29,30,31,32,33,34,35,36,37,38,39,40,41,42,43,44,45,46,47,48,49,50,51,52,53,54,55,57,58,59,60,61,63

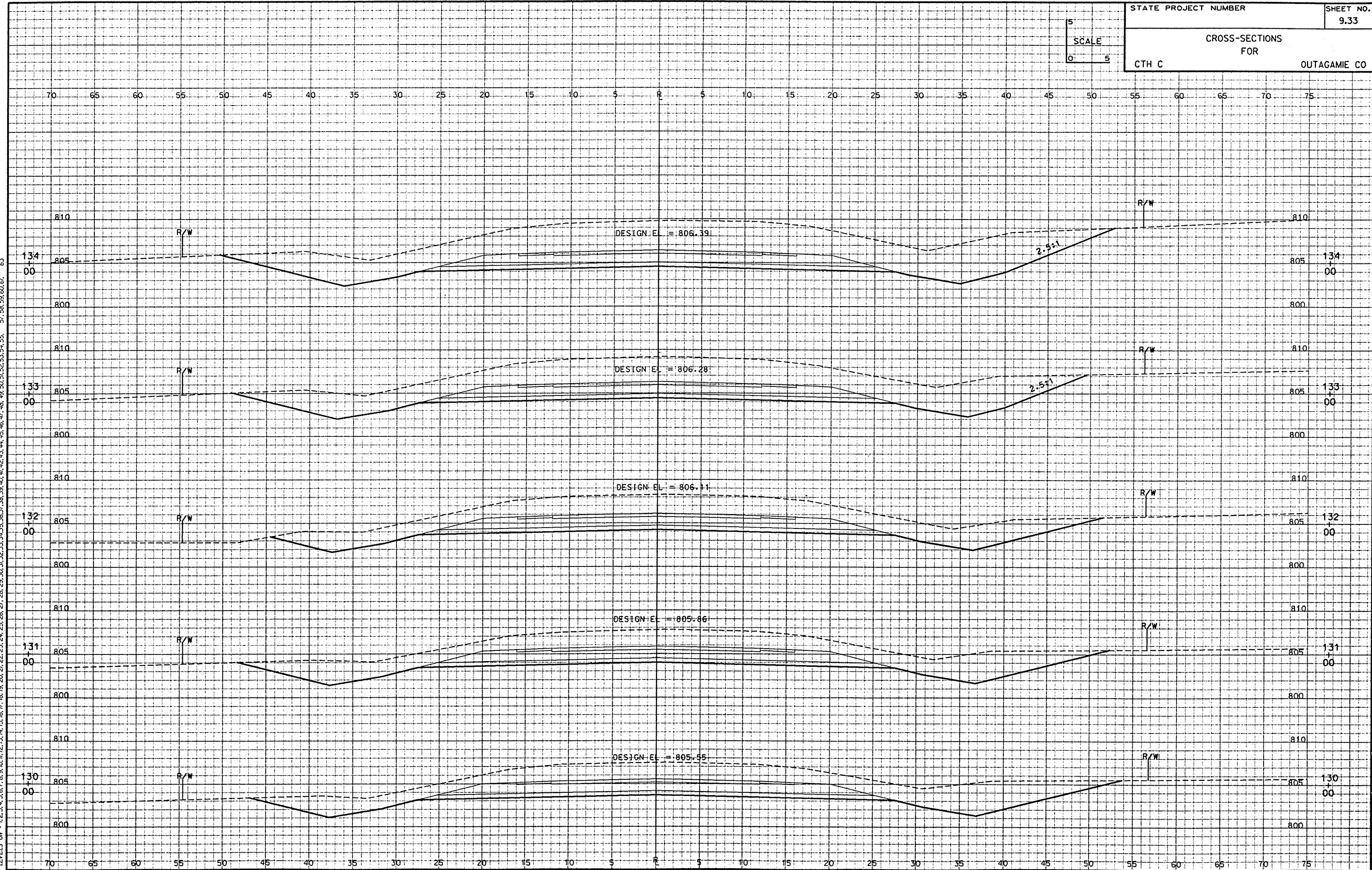




FILE NAME: E1332A /SHEETS /XSECT /X533.DGN TECH/ENGR: DPP/MAH  
ORIGINATOR: OMNI ASSOCIATES ONE SYSTEMS DRIVE APPLETON, WI 54914  
LEVELS ON - 1,2,3,4,5,6,7,8,9,10,11,12,13,14,15,16,17,18,19,20,21,22,23,24,25,26,27,28,29,30,31,32,33,34,35,36,37,38,39,40,41,42,43,44,45,46,47,48,49,50,51,52,53,54,55,57,58,59,60,61,63  
PLOT DATE: 10/30/98  
REV DATE: / /98  
PLOT SCALE: 1:1

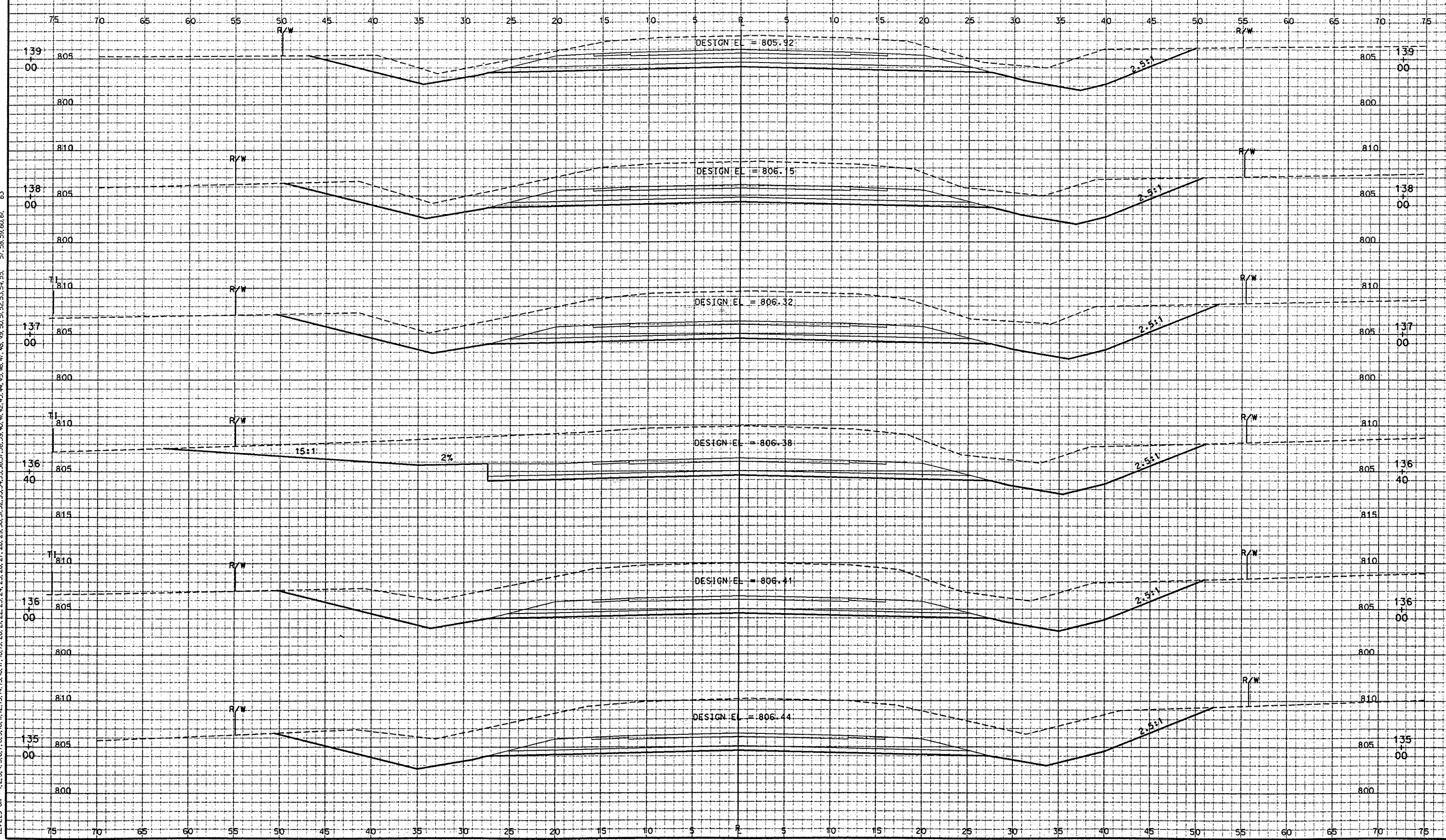
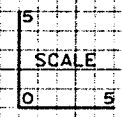


STATE PROJECT NUMBER	SHEET NO. 9.33
CROSS-SECTIONS FOR	
CTH C	OUTAGAMIE CO



FILE NAME: E1332A /SHEETS /XSECT /X534.DGN TECH/ENGR: DPP/NAH PLOT DATE: 10/30/98  
ORIGINATOR: OMNINI ASSOCIATES ONE SYSTEMS DRIVE APPLETON, WI 54914 REV. DATE: / /98  
LEVELS ON: 1,2,3,4,5,6,7,8,9,10,11,12,13,14,15,16,17,18,19,20,21,22,23,24,25,26,27,28,29,30,31,32,33,34,35,36,37,38,39,40,41,42,43,44,45,46,47,48,49,50,51,52,53,54,55,57,58,59,60,61,63

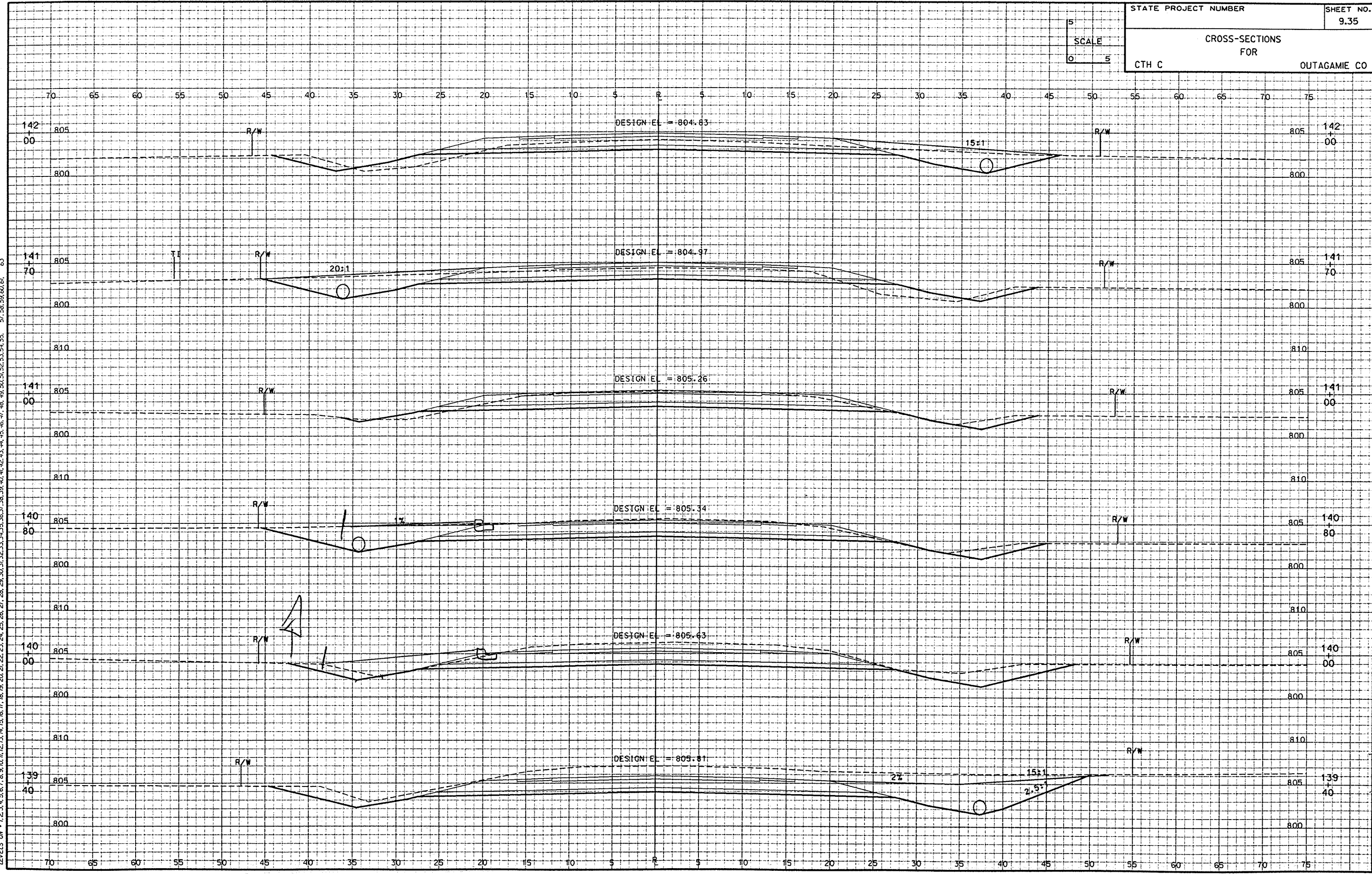
STATE PROJECT NUMBER SHEET NO.  
9.34  
CROSS-SECTIONS  
FOR  
CTH C OUTAGAMIE CO





FILE NAME: E1332A /SHEETS /XSECT /X335.DGN TECH/ENGR: DPP/MAH  
ORIGINATOR: OMNI ASSOCIATES ONE SYSTEMS DRIVE APPLETON, WI 54914  
LEVELS ON - 1,2,3,4,5,6,7,8,9,10,11,12,13,14,15,16,17,18,19,20,21,22,23,24,25,26,27,28,29,30,31,32,33,34,35,36,37,38,39,40,41,42,43,44,45,46,47,48,49,50,51,52,53,54,55,57,58,59,60,61,63

PLOT DATE: 10/30/98  
REV. DATE: / /98  
PLOT SCALE: 1:1



STATE PROJECT NUMBER	SHEET NO. 9.35
CROSS-SECTIONS FOR	
CTH C	OUTAGAMIE CO



FILE NAME: E1332A /SHEETS /XSECT / XS36.DGN TECH/ENGR: OPP/NAH PLOT DATE: 10/30/98  
ORIGINATOR: OMNI ASSOCIATES ONE SYSTEMS DRIVE APPLETON, WI 54914 REV. DATE: / /98  
LEVELS ON: 1,2,3,4,5,6,7,8,9,10,11,12,13,14,15,16,17,18,19,20,21,22,23,24,25,26,27,28,29,30,31,32,33,34,35,36,37,38,39,40,41,42,43,44,45,46,47,48,49,50,51,52,53,54,55, 57,58,59,60,61, 63

5'  
SCALE  
0 5

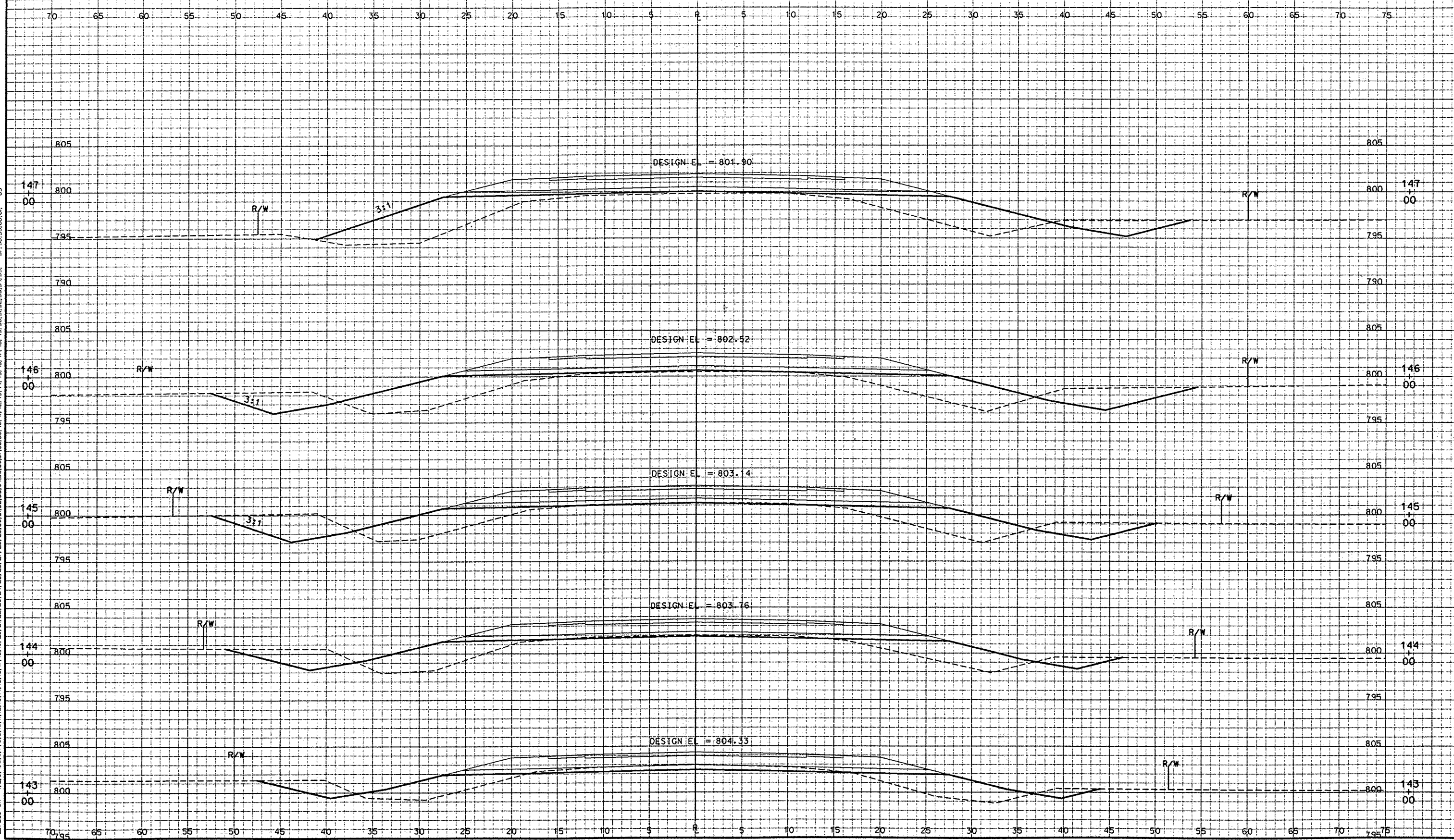
STATE PROJECT NUMBER

SHEET NO.  
9.36

CROSS-SECTIONS  
FOR

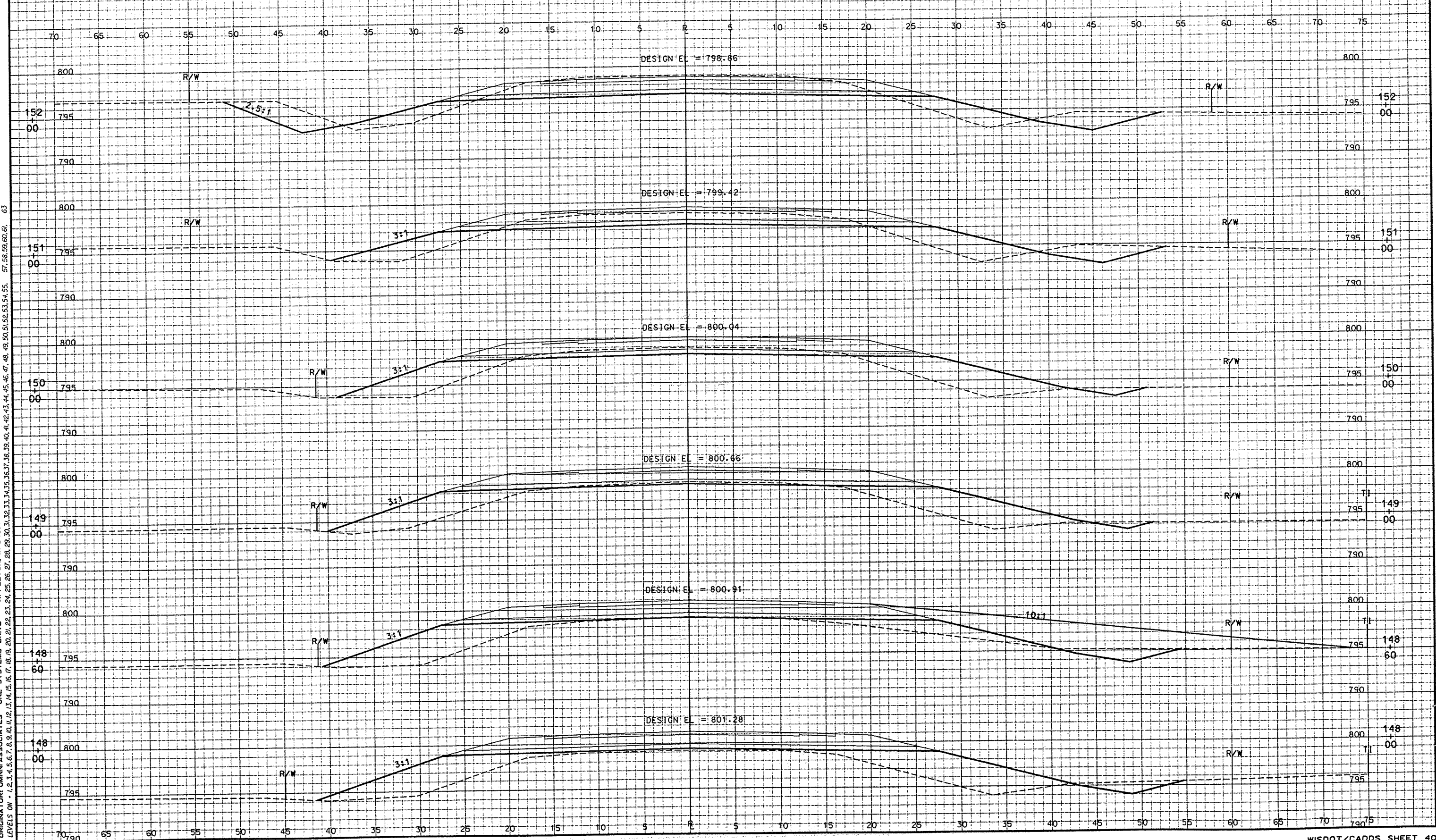
CTH C

OUTAGAMIE CO



FILE NAME: E1332A /SHEETS /XSECT /XS37.DGN TECH/ENGR: DFP/NAH PLOT DATE: 10/30/98 PLOT SCALE: 1:1  
ORIGINATOR: GRIFFIN ASSOCIATES ONE SYSTEMS DRIVE APPLETON, WI 54914 REV. DATE: / /98  
LEVELS ON: 1, 2, 3, 4, 5, 6, 7, 8, 9, 10, 11, 12, 13, 14, 15, 16, 17, 18, 19, 20, 21, 22, 23, 24, 25, 26, 27, 28, 29, 30, 31, 32, 33, 34, 35, 36, 37, 38, 39, 40, 41, 42, 43, 44, 45, 46, 47, 48, 49, 50, 51, 52, 53, 54, 55, 57, 58, 59, 60, 61, 63

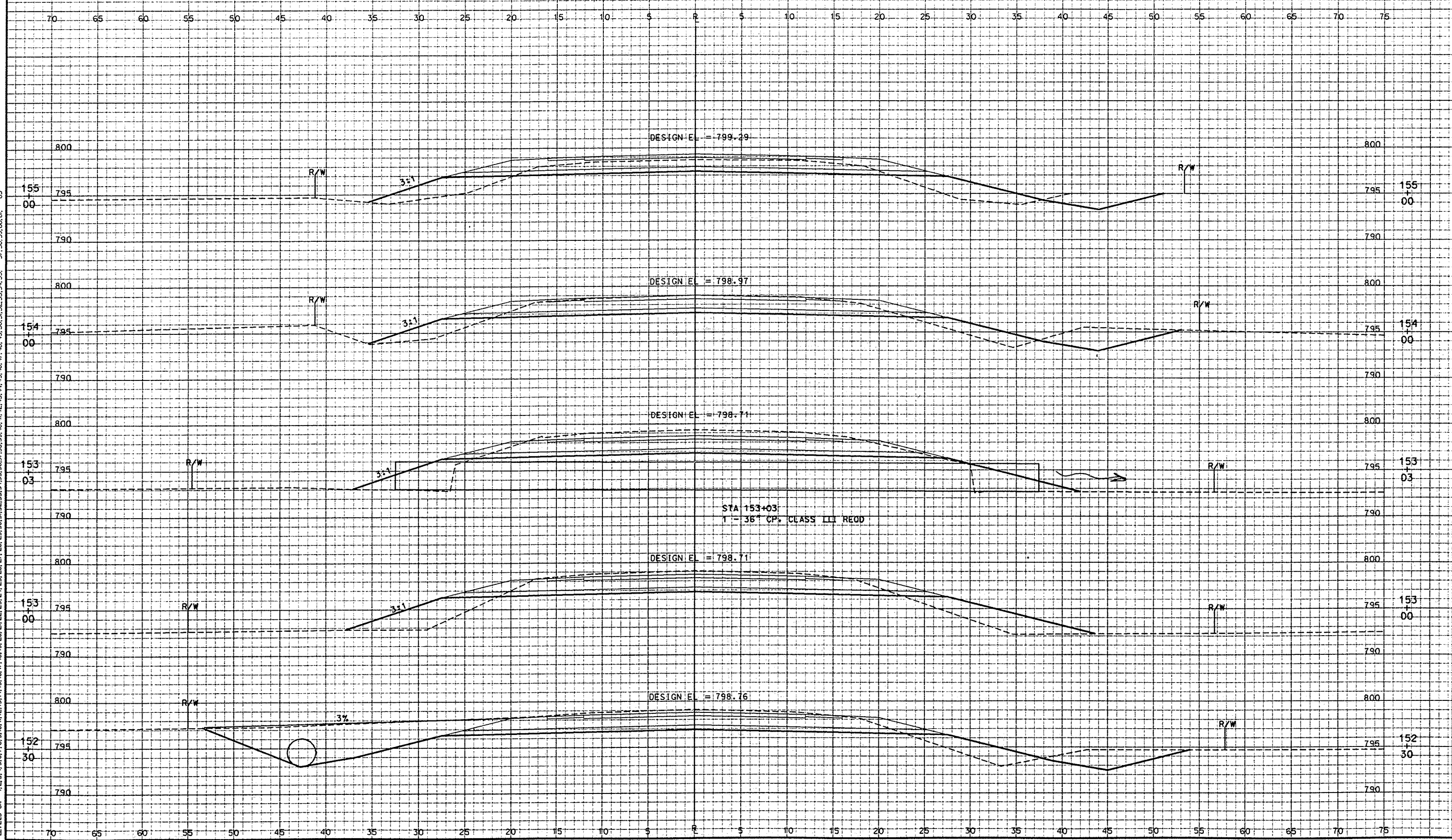
STATE PROJECT NUMBER		SHEET NO. 9.37
CROSS-SECTIONS FOR		
CTH C		OUTAGAMIE CO





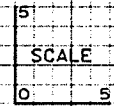
FILE NAME: E1332A /SHEETS /XSECT /XS38.DGN TECH/ENGR: DPP/MAH PLOT DATE: 10/30/98  
ORIGINATOR: OMNIA ASSOCIATES ONE SYSTEMS DRIVE APPLETON, WI 54914 REV. DATE: / /98  
LEVELS ON: 1, 2, 3, 4, 5, 6, 7, 8, 9, 10, 11, 12, 13, 14, 15, 16, 17, 18, 19, 20, 21, 22, 23, 24, 25, 26, 27, 28, 29, 30, 31, 32, 33, 34, 35, 36, 37, 38, 39, 40, 41, 42, 43, 44, 45, 46, 47, 48, 49, 50, 51, 52, 53, 54, 55, 57, 58, 59, 60, 61, 63

STATE PROJECT NUMBER	SHEET NO. 9.38
CROSS-SECTIONS FOR CTH C OUTAGAME CO	

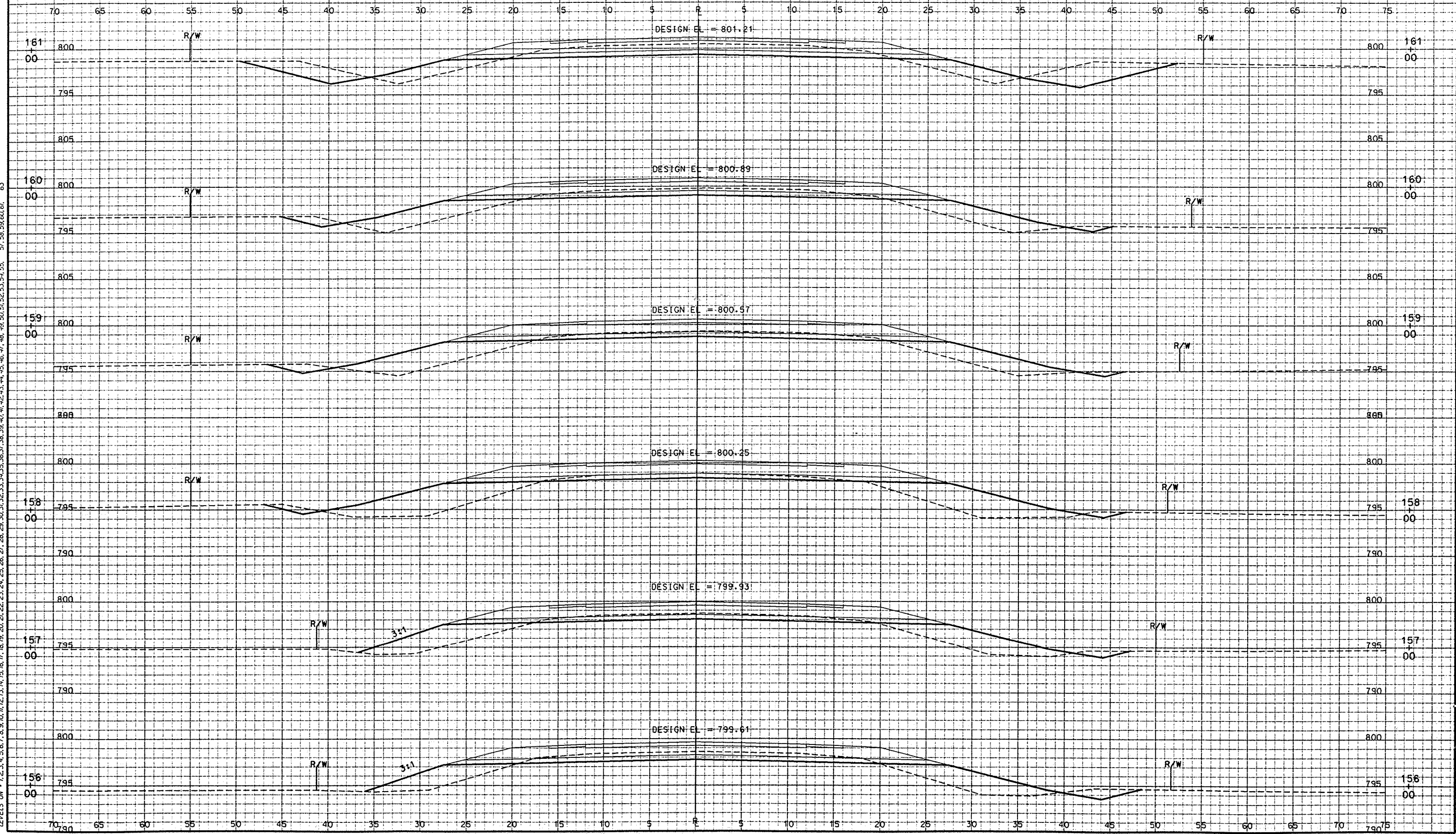




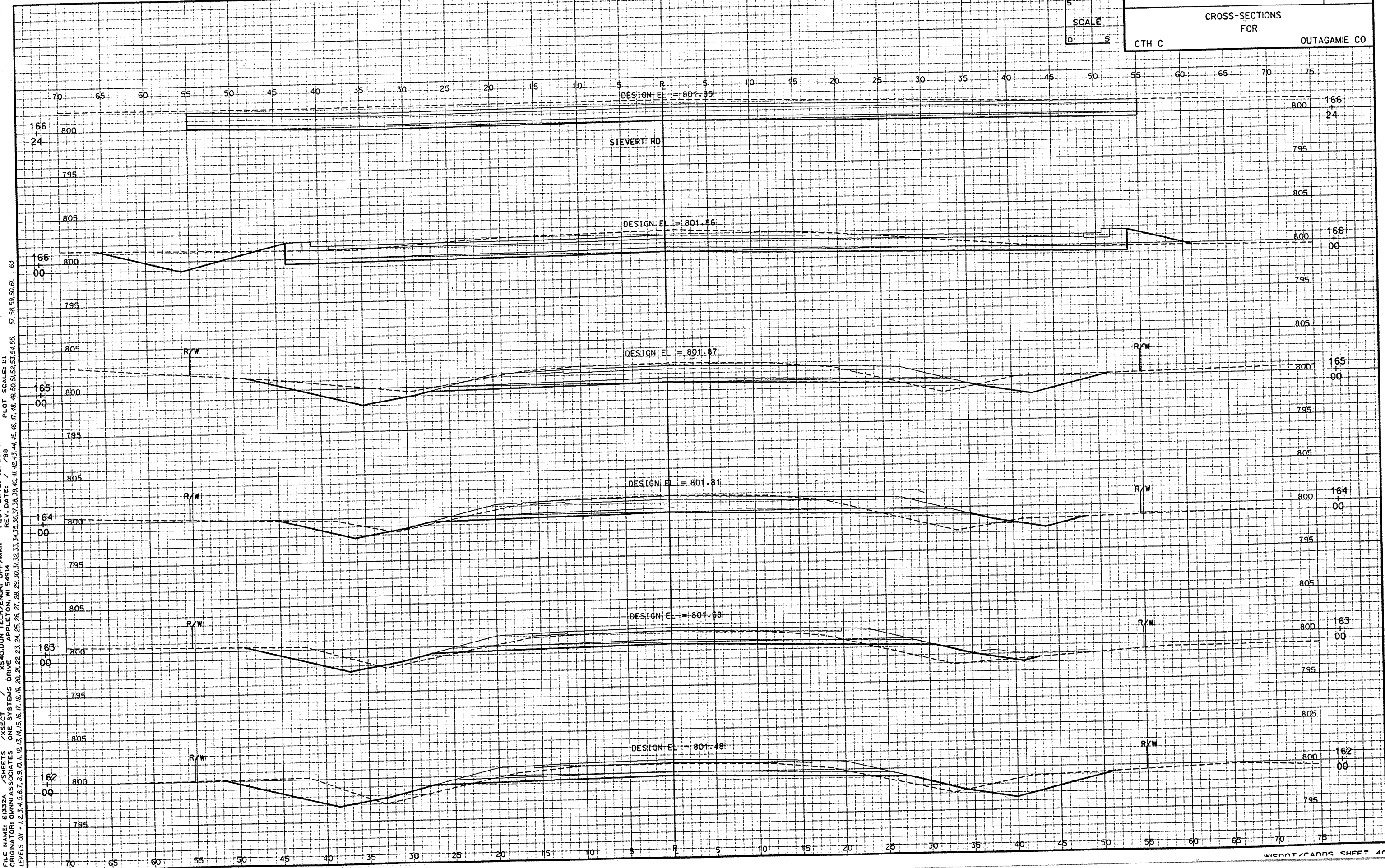
FILE NAME: E1332A /SHEETS /XSECT /Y539.DGN TECH/ENGR: DPP/MAH PLOT DATE: 10/30/98  
ORIGINATOR: OMNI ASSOCIATES ONE SYSTEMS DRIVE APPLETON, WI 54914 REV. DATE: / /98  
LEVELS ON: 1,2,3,4,5,6,7,8,9,10,11,12,13,14,15,16,17,18,19,20,21,22,23,24,25,26,27,28,29,30,31,32,33,34,35,36,37,38,39,40,41,42,43,44,45,46,47,48,49,50,51,52,53,54,55,57,58,59,60,61,63



STATE PROJECT NUMBER	SHEET NO. 9.39
CROSS-SECTIONS FOR	
CTH C	OUTAGAMIE CO



CROSS-SECTIONS FOR	
CTH C	OUTAGAMIE CO



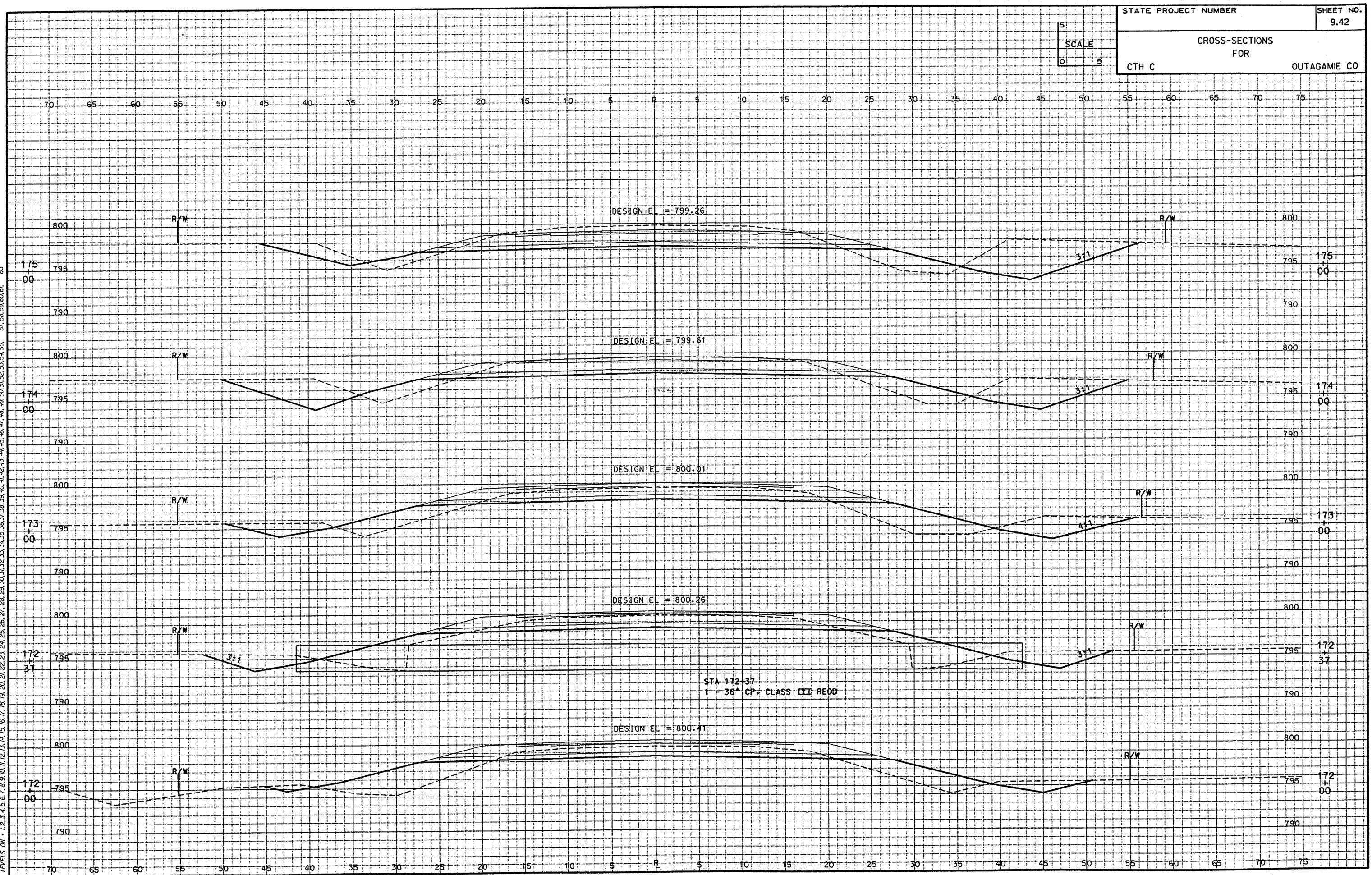


FILE NAME: E1332A /XSECT / XS42.DGN TECH/ENGR: DPP/NAH PLOT DATE: 10/30/98  
ORIGINATOR: OMNI ASSOCIATES ONE SYSTEMS DRIVE APPLETON, WI 54914 REV DATE: 7/98  
LEVELS ON - 1,2,3,4,5,6,7,8,9,10,11,12,13,14,15,16,17,18,19,20,21,22,23,24,25,26,27,28,29,30,31,32,33,34,35,36,37,38,39,40,41,42,43,44,45,46,47,48,49,50,51,52,53,54,55,57,58,59,60,61,63

STATE PROJECT NUMBER

SHEET NO.  
9.42

CROSS-SECTIONS  
FOR  
CTH C OUTAGAMIE CO



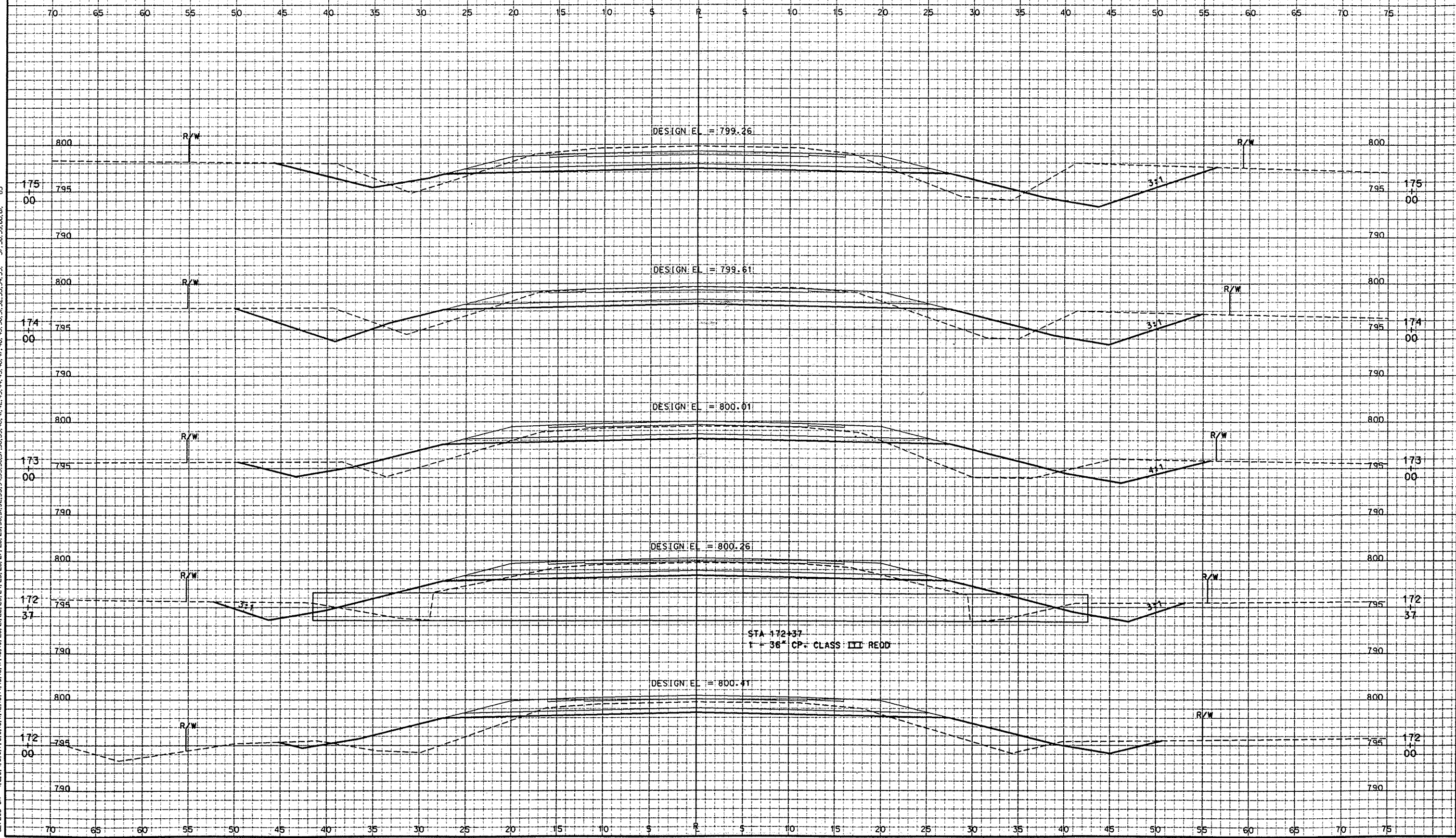


FILE NAME: E1332A /SHEETS / XS42.DGN TECH/ENGR: DPP/MAH PLOT DATE: 10/30/98  
ORIGINATOR: OMNIA ASSOCIATES ONE SYSTEMS DRIVE APPLETON, WI 54914 REV. DATE: / /98  
LEVELS ON: 1,2,3,4,5,6,7,8,9,10,11,12,13,14,15,16,17,18,19,20,21,22,23,24,25,26,27,28,29,30,31,32,33,34,35,36,37,38,39,40,41,42,43,44,45,46,47,48,49,50,51,52,53,54,55, 57,58,59,60,61, 63 PLOT SCALE: H1

5'  
SCALE  
0 5'

STATE PROJECT NUMBER  
CROSS-SECTIONS  
FOR  
CTH C  
OUTAGAMIE CO

SHEET NO.  
9.42



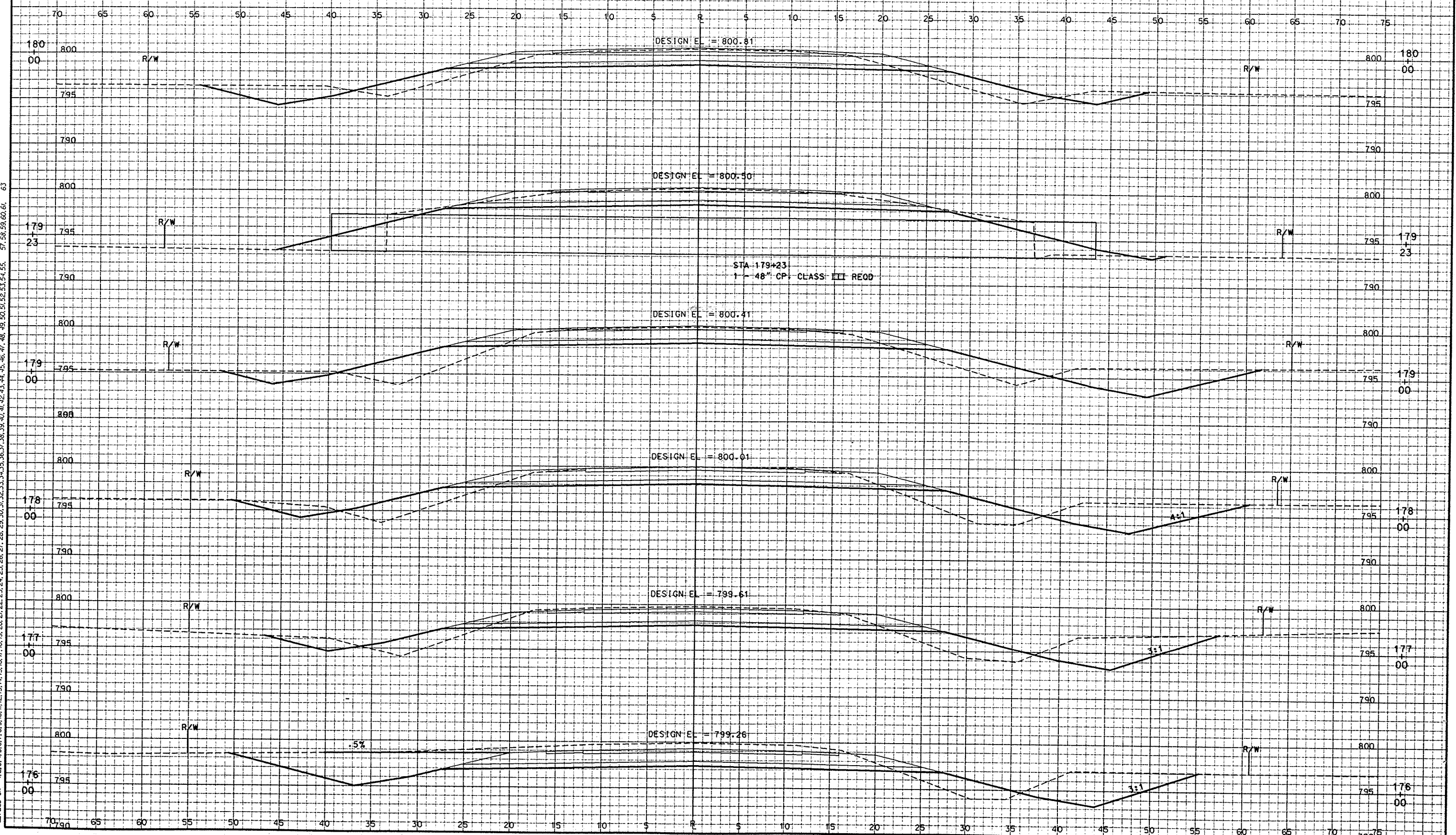
FILE NAME: E1332A /SHEETS /XSECT /XS43.DGN TECH/ENGR: DPP/MAH PLOT DATE: 10/30/98  
ORIGINATOR: OMNIA ASSOCIATES ONE SYSTEMS DRIVE APPLETON, WI 54914 REV. DATE: 10/30/98  
LEVELS ON: 1, 2, 3, 4, 5, 6, 7, 8, 9, 10, 11, 12, 13, 14, 15, 16, 17, 18, 19, 20, 21, 22, 23, 24, 25, 26, 27, 28, 29, 30, 31, 32, 33, 34, 35, 36, 37, 38, 39, 40, 41, 42, 43, 44, 45, 46, 47, 48, 49, 50, 51, 52, 53, 54, 55, 57, 58, 59, 60, 61, 63

5  
SCALE  
0' 5'

STATE PROJECT NUMBER  
CTH C

SHEET NO.  
9.43

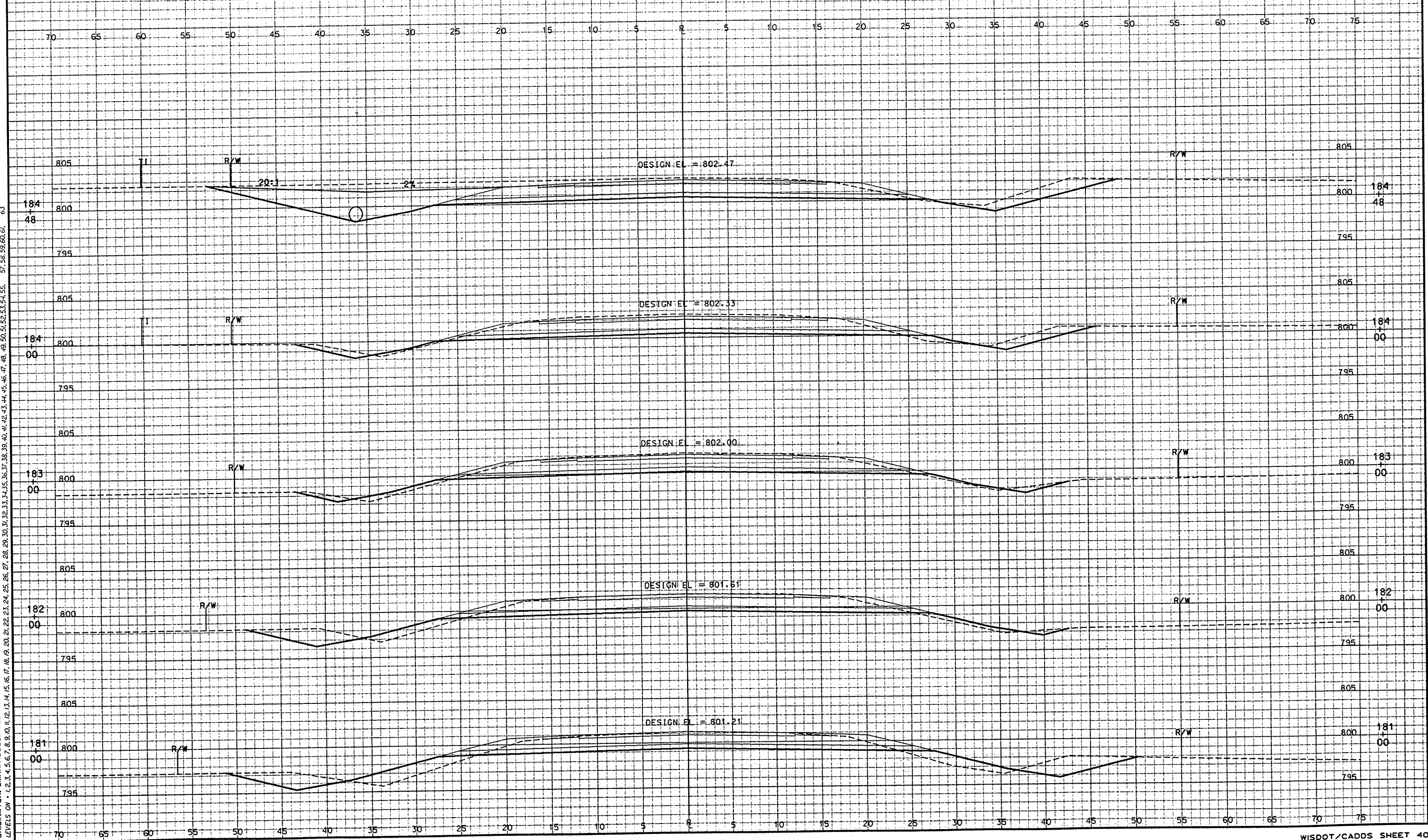
CROSS-SECTIONS  
FOR  
OUTAGAME CO





FILE NAME: E1332A /SHEETS /XSECT / XS44.DGN TECH/ENGR: DRP/NAH PLOT DATE: 10/30/98 PLOT SCALE: 1:1  
ORIGINATOR: OMNIA ASSOCIATES ONE SYSTEMS DRIVE APPLETON, WI 54914 REV. DATE: / 98  
LEVELS ON - 1, 2, 3, 4, 5, 6, 7, 8, 9, 10, 11, 12, 13, 14, 15, 16, 17, 18, 19, 20, 21, 22, 23, 24, 25, 26, 27, 28, 29, 30, 31, 32, 33, 34, 35, 36, 37, 38, 39, 40, 41, 42, 43, 44, 45, 46, 47, 48, 49, 50, 51, 52, 53, 54, 55, 57, 58, 59, 60, 61, 63

STATE PROJECT NUMBER		SHEET NO.
		9.44
CROSS-SECTIONS FOR		
CTH C	OUTAGAMIE CO	

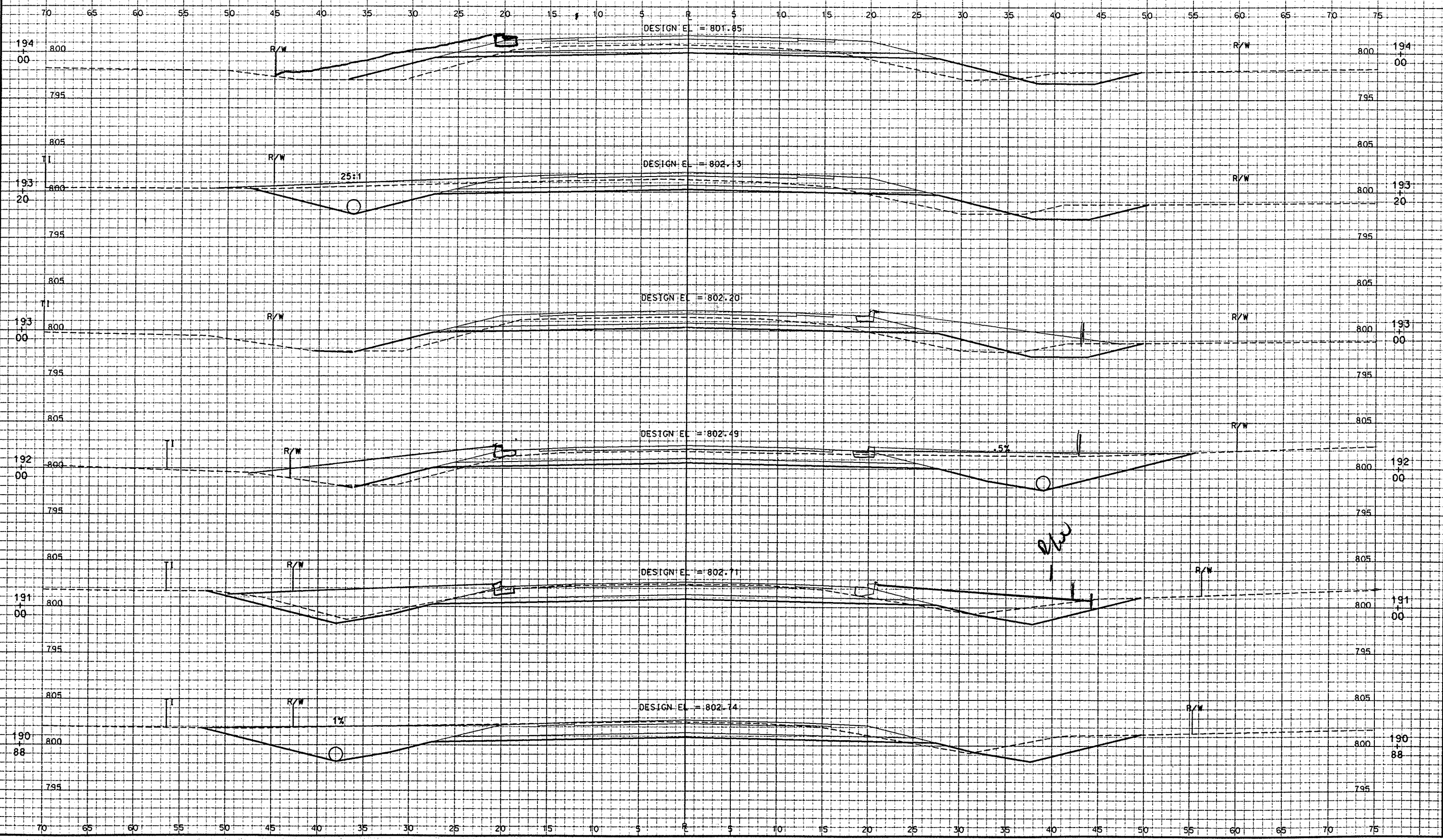




FILE NAME: E1332A /SHEETS /XSECT /XS46.DGN TECH/ENGR: DRP/MAH PLOT DATE: 10/30/98  
ORIGINATOR: OMNINI ASSOCIATES ONE SYSTEMS DRIVE APPLETON, WI 54914 REV. DATE: / /98  
LEVELS ON: 1,2,3,4,5,6,7,8,9,10,11,12,13,14,15,16,17,18,19,20,21,22,23,24,25,26,27,28,29,30,31,32,33,34,35,36,37,38,39,40,41,42,43,44,45,46,47,48,49,50,51,52,53,54,55,57,58,59,60,61,63

STATE PROJECT NUMBER	SHEET NO.
	9.46
CROSS-SECTIONS FOR	
CTH C	OUTAGAMIE CO

SCALE  
0 5

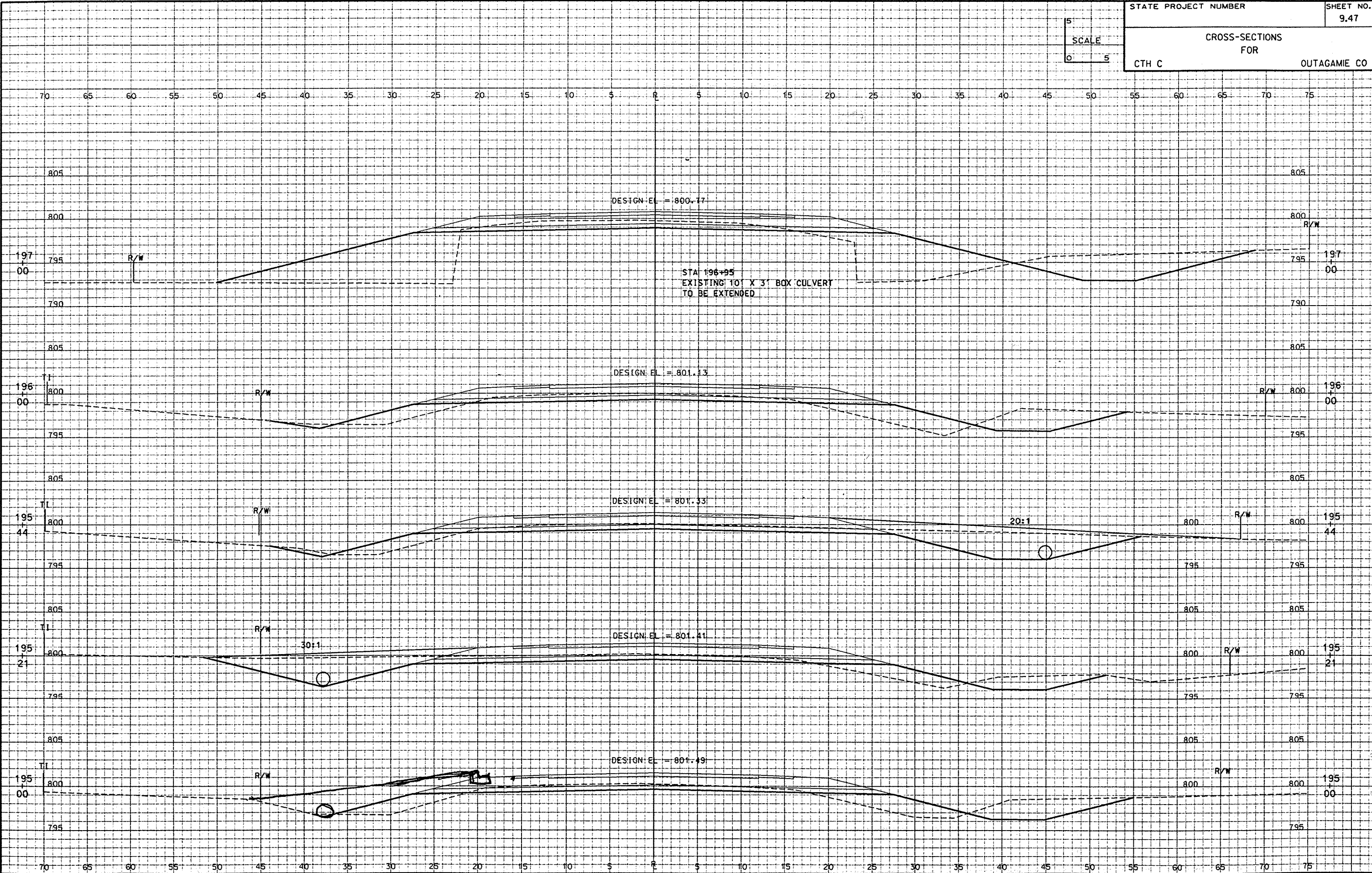


FILE NAME: E0322 /SHEETS /XSECT /X547.DGN TECH/ENGR: DPP/NAH PLOT DATE: 10/30/98 PLOT SCALE: 1:1  
ORIGINATOR: OMNI ASSOCIATES ONE SYSTEMS DRIVE APPLETON, WI 54914 REV. DATE: / /98  
LEVELS ON - 1,2,3,4,5,6,7,8,9,10,11,12,13,14,15,16,17,18,19,20,21,22,23,24,25,26,27,28,29,30,31,32,33,34,35,36,37,38,39,40,41,42,43,44,45,46,47,48,49,50,51,52,53,54,55, 57,58,59,60,61, 63

STATE PROJECT NUMBER

SHEET NO.  
9.47

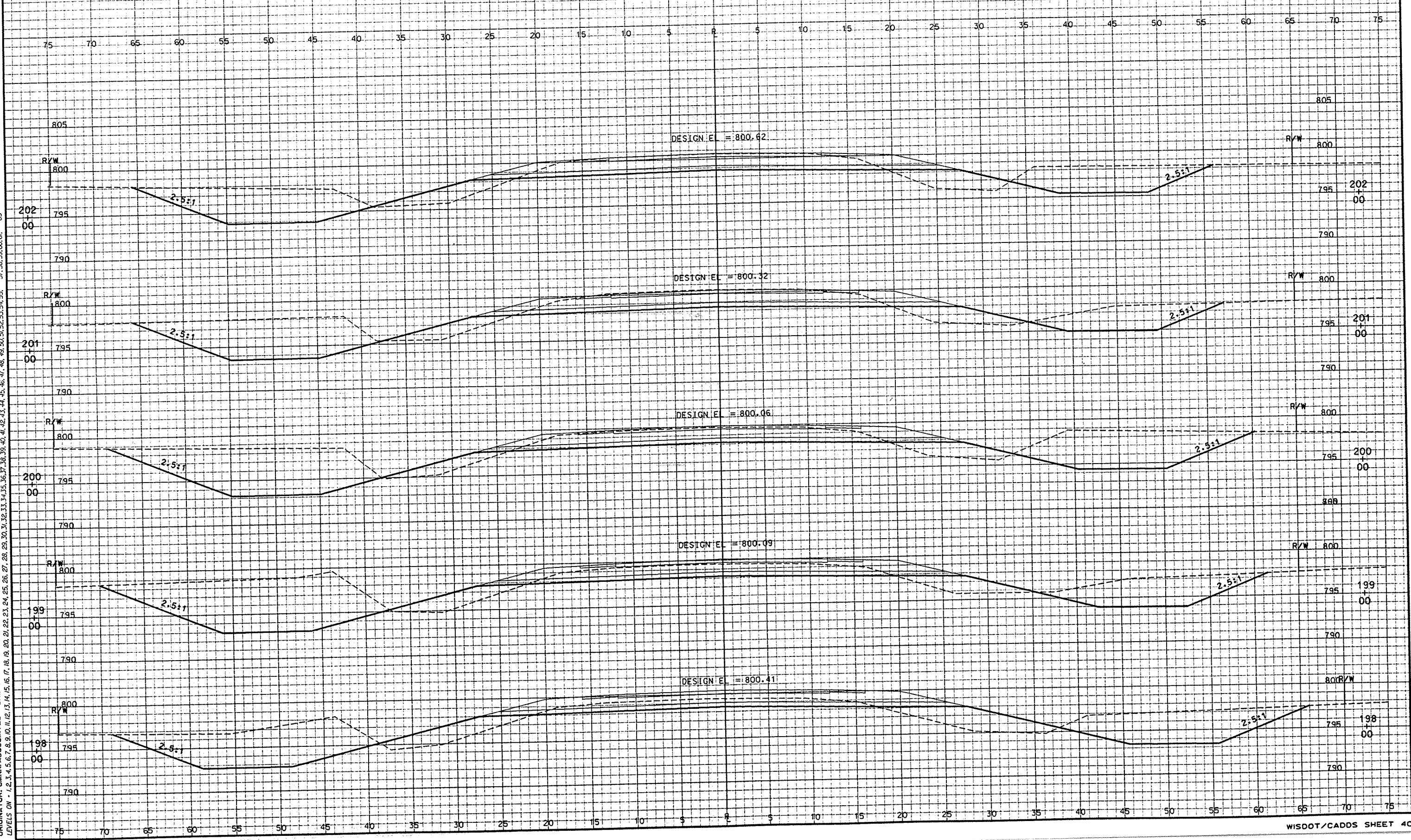
CROSS-SECTIONS  
FOR  
CTH C OUTAGAMIE CO





FILE NAME: E1332A /SHEETS /XSECT / XS48.DGN TECH/ENGR: DPP/MAH PLOT DATE: 10/30/98 PLOT SCALE: 1:1  
ORIGINATOR: OMNIASSOCIATES ONE SYSTEMS DRIVE APPLETON, WI 54914 REV. DATE: / 98  
LEVELS ON: 1, 2, 3, 4, 5, 6, 7, 8, 9, 10, 11, 12, 13, 14, 15, 16, 17, 18, 19, 20, 21, 22, 23, 24, 25, 26, 27, 28, 29, 30, 31, 32, 33, 34, 35, 36, 37, 38, 39, 40, 41, 42, 43, 44, 45, 46, 47, 48, 49, 50, 51, 52, 53, 54, 55, 57, 58, 59, 60, 61, 63

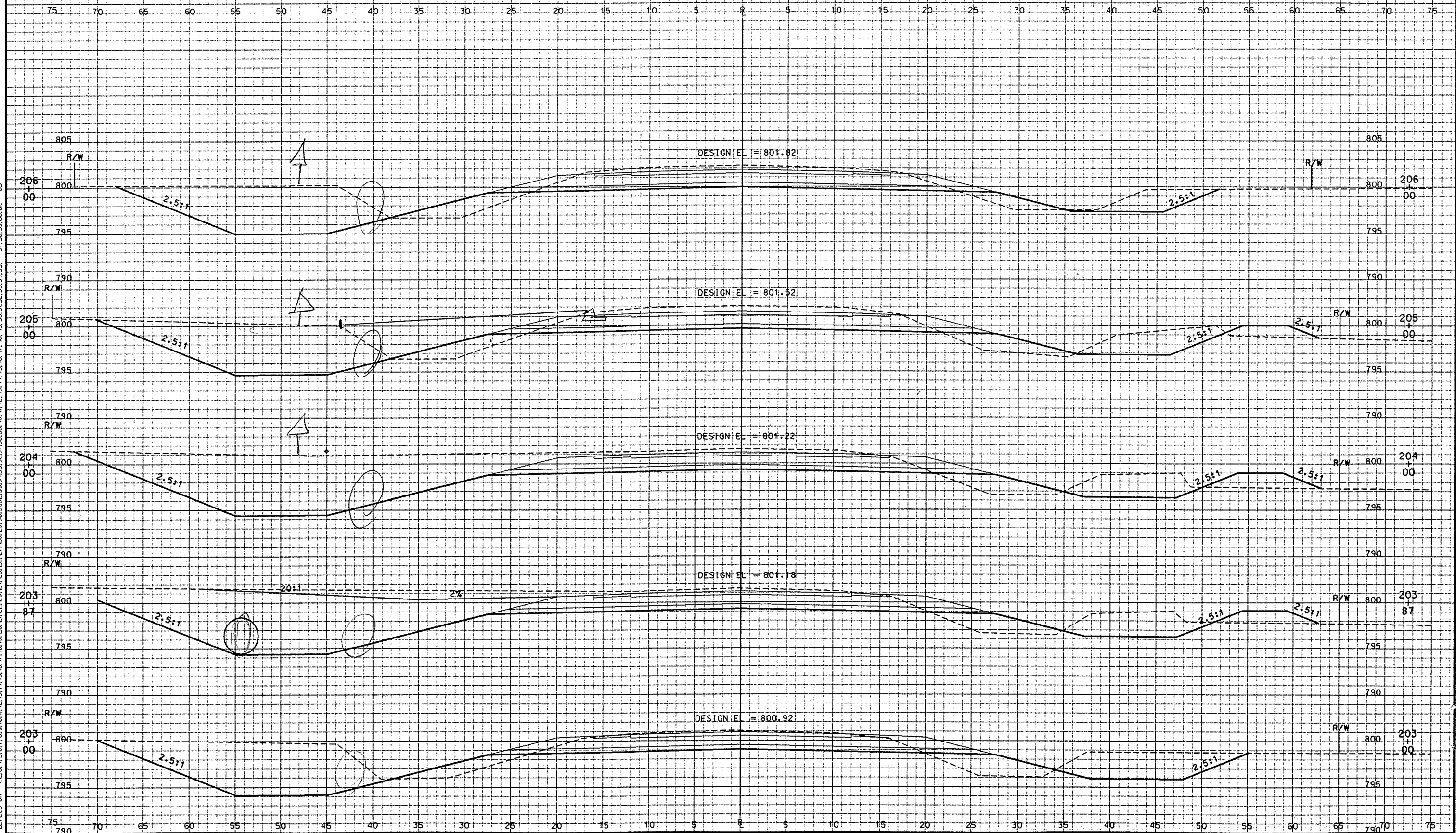
STATE PROJECT NUMBER	SHEET NO. 9.48
CROSS-SECTIONS FOR CTH C OUTAGAMIE CO	



FILE NAME: E1332A /SHEETS /XSECT /X549.DON TECH/ENGR: DPP/MAH PLOT DATE: 10/30/98  
ORIGINATOR: OMNIA ASSOCIATES ONE SYSTEMS DRIVE APPLETON, WI 54914 REV. DATE: / /98  
LEVELS ON - 1,2,3,4,5,6,7,8,9,10,11,12,13,14,15,16,17,18,19,20,21,22,23,24,25,26,27,28,29,30,31,32,33,34,35,36,37,38,39,40,41,42,43,44,45,46,47,48,49,50,51,52,53,54,55, 57,58,59,60,61, 63

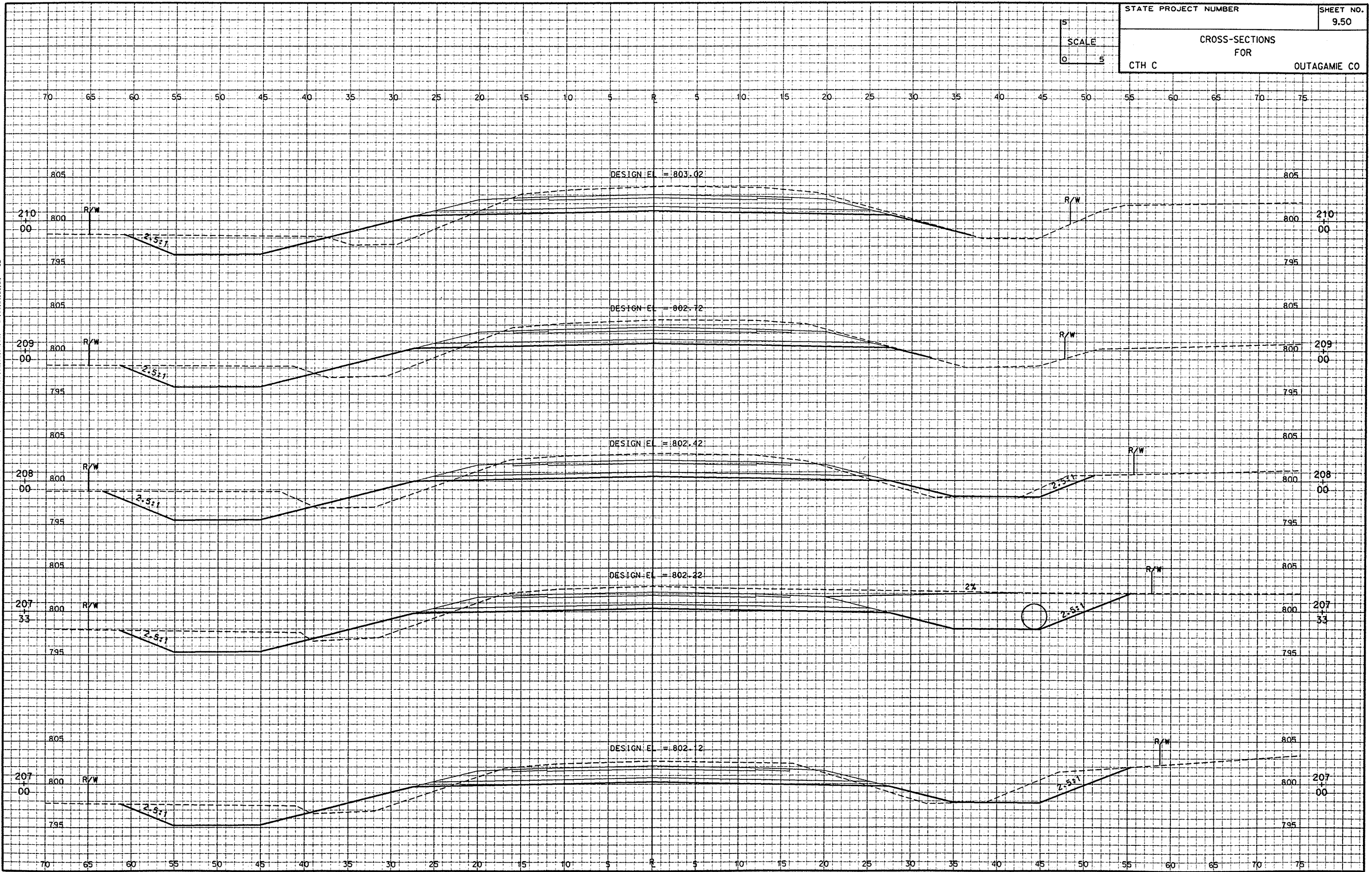
STATE PROJECT NUMBER	SHEET NO. 9.49
CROSS-SECTIONS FOR	
CTH C	OUTAGAMIE CO

SCALE  
0 5

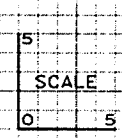




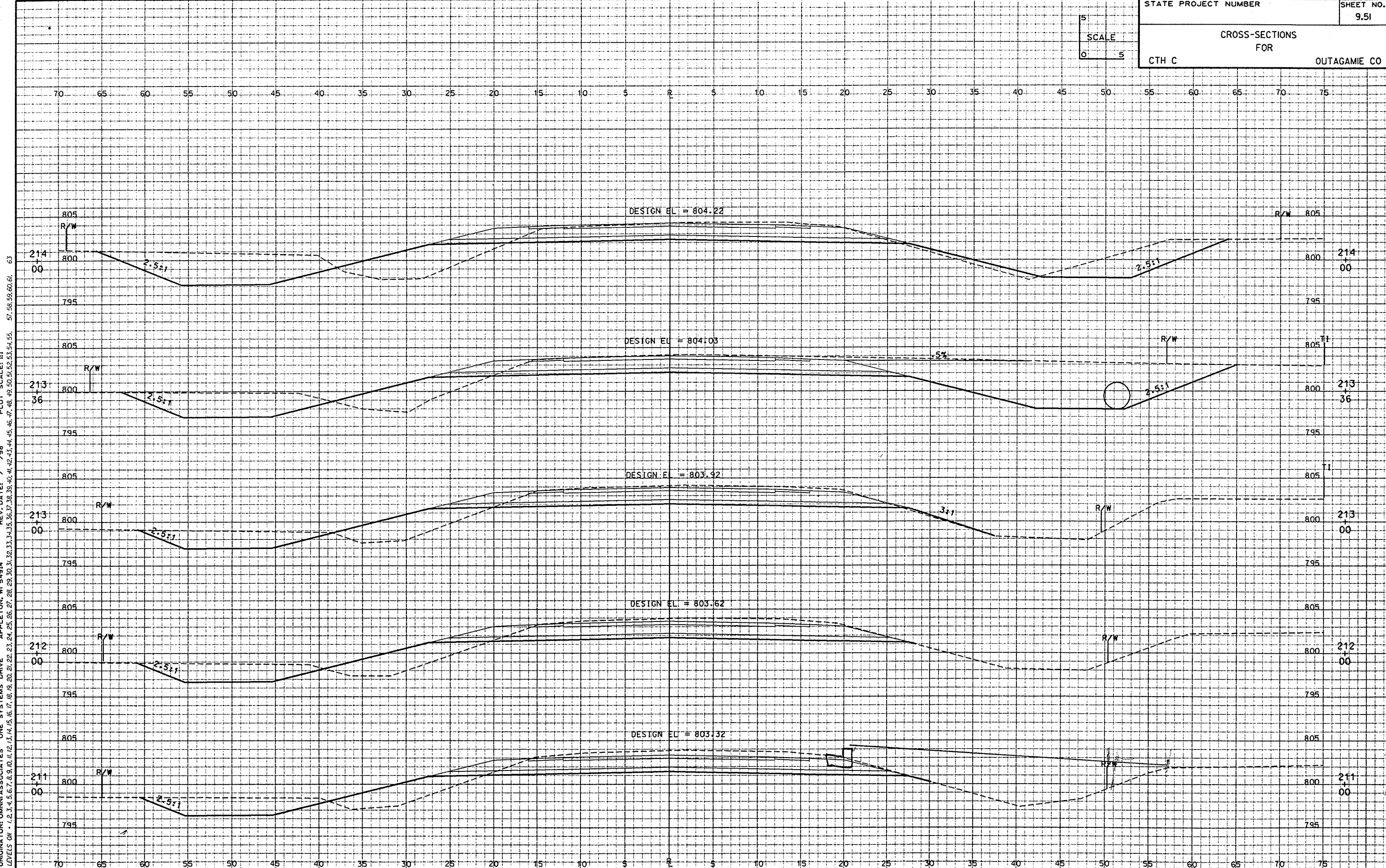
FILE NAME: E1332A /XSECT / SHEETS /XSSO.DGN TECH/ENGR: DPP/MAH PLOT DATE: 10/30/98  
ORIGINATOR: OMNI ASSOCIATES ONE SYSTEMS DRIVE APPLETON, WI 54914 REV. DATE: / 798  
LEVELS ON - 1,2,3,4,5,6,7,8,9,10,11,12,13,14,15,16,17,18,19,20,21,22,23,24,25,26,27,28,29,30,31,32,33,34,35,36,37,38,39,40,41,42,43,44,45,46,47,48,49,50,51,52,53,54,55, 57,58,59,60,61, 63



FILE NAME: E1332A /SHEETS /XSECT /XSECTION TECH/ENGR: DPP/NAH PLOT DATE: 10/30/98  
ORIGINATOR: OMNIVAS ASSOCIATES ONE SYSTEMS DRIVE APPLETON, WI 54914 REV. DATE: 7/98  
LEVELS OR - 1,2,3,4,5,6,7,8,9,10,11,12,13,14,15,16,17,18,19,20,21,22,23,24,25,26,27,28,29,30,31,32,33,34,35,36,37,38,39,40,41,42,43,44,45,46,47,48,49,50,51,52,53,54,55,57,58,59,60,61,63



STATE PROJECT NUMBER	SHEET NO. 9.51
CROSS-SECTIONS FOR	
CTH C	OUTAGAMIE CO





FILE NAME: E1332A /SHEETS /XSECT / X552.DGN TECH/ENGR: DPP/MAH PLOT DATE: 10/30/98  
ORIGINATOR: OMNI ASSOCIATES ONE SYSTEMS DRIVE APPLETON, WI 54914 REV. DATE: / /98  
LEVELS ON - 1,2,3,4,5,6,7,8,9,10,11,12,13,14,15,16,17,18,19,20,21,22,23,24,25,26,27,28,29,30,31,32,33,34,35,36,37,38,39,40,41,42,43,44,45,46,47,48,49,50,51,52,53,54,55, 57,58,59,60,61, 63

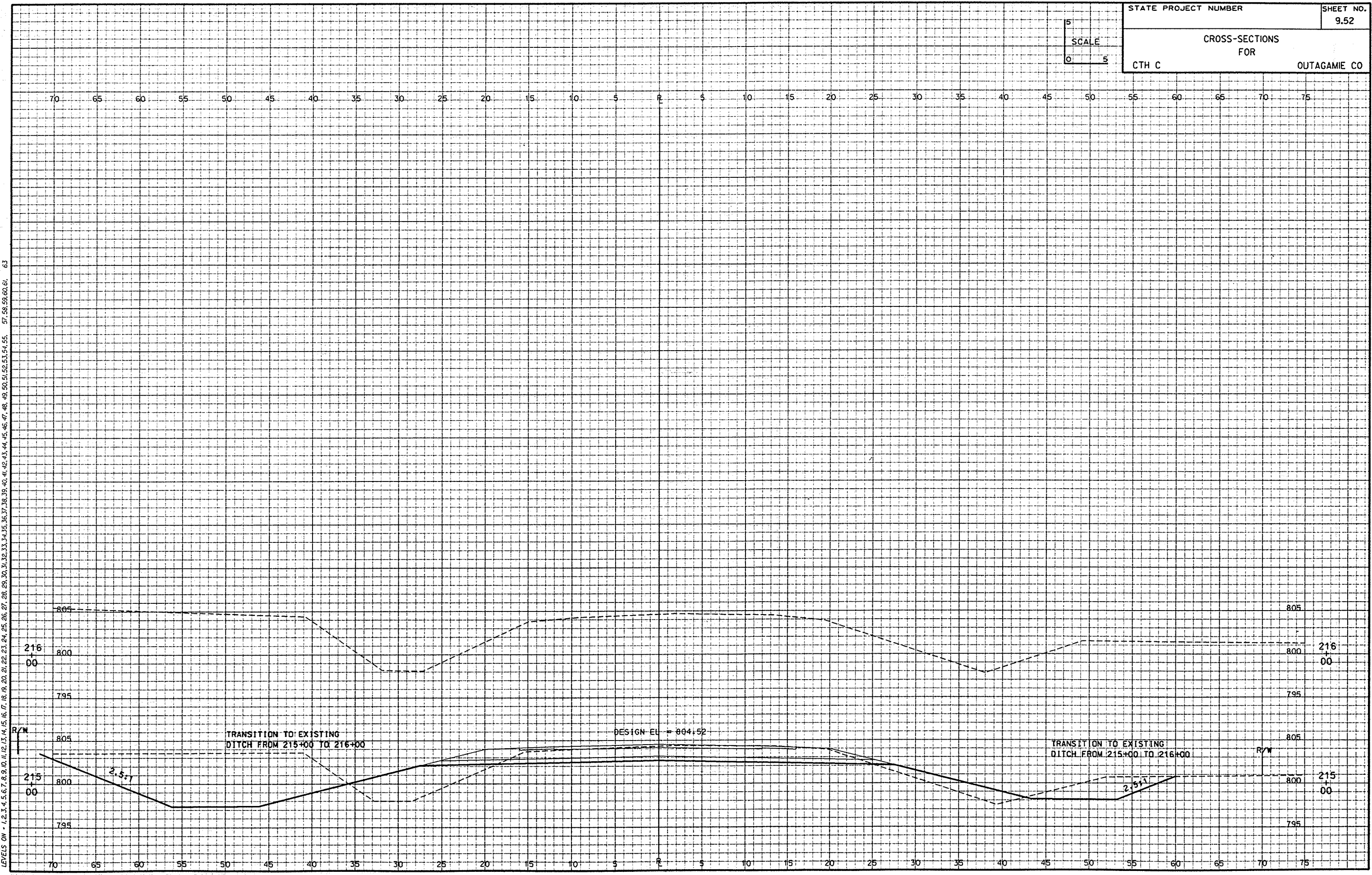
15  
SCALE  
0 5

STATE PROJECT NUMBER

SHEET NO.  
9.52

CROSS-SECTIONS  
FOR

CTH C OUTAGAMIE CO



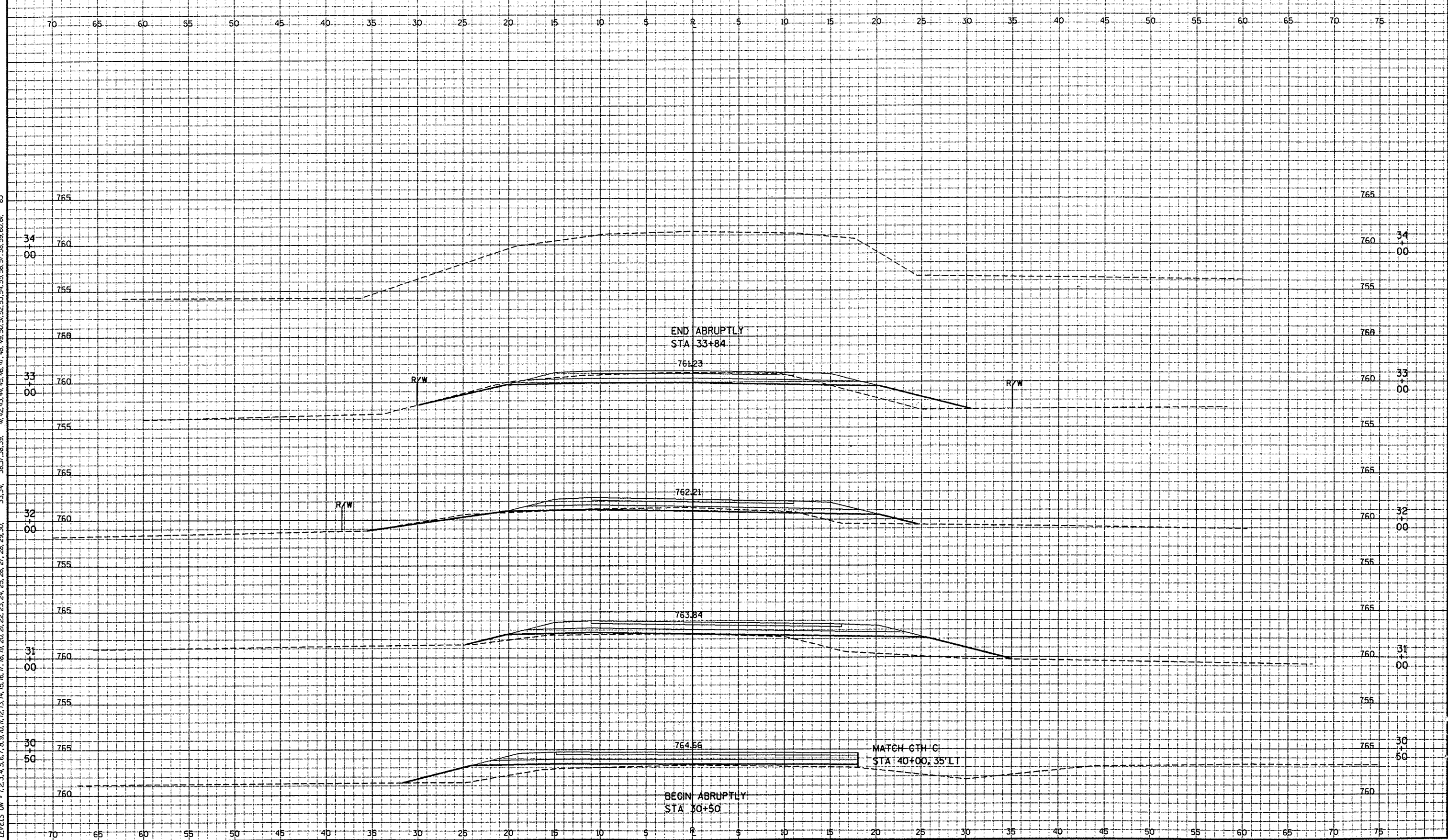
FILE NAME: E1332A /SHEETS /PLAN /XSECT.DGN TECH/ENGR: DPP/MAH PLOT DATE: 10/30/98 PLOT SCALE: 1:1  
ORIGINATOR: OMNI ASSOCIATES ONE SYSTEMS DRIVE APPLETON, WI 54914 REV. DATE: / /98  
LEVELS ON - 1,2,3,4,5,6,7,8,9,10,11,12,13,14,15,16,17,18,19,20,21,22,23,24,25,26,27,28,29,30,31,32,33,34,36,37,38,39,41,42,43,44,45,46,47,48,49,50,51,52,53,54,55,56,57,58,59,60,61,63

5'  
SCALE  
0 5

STATE PROJECT NUMBER

SHEET NO.  
9.53

CROSS-SECTIONS  
FOR  
FRITSCH ROAD OUTAGAMIE CO

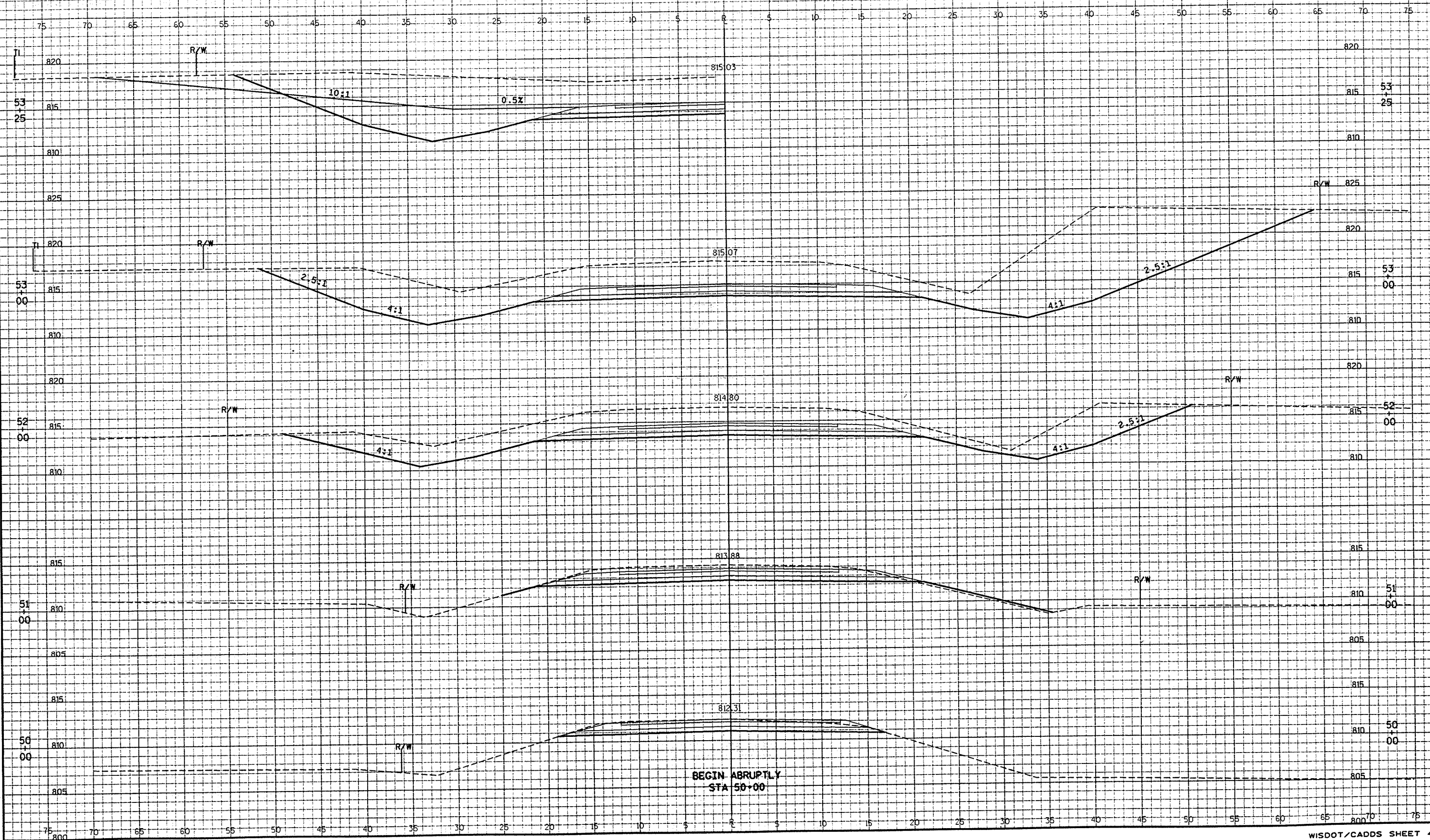


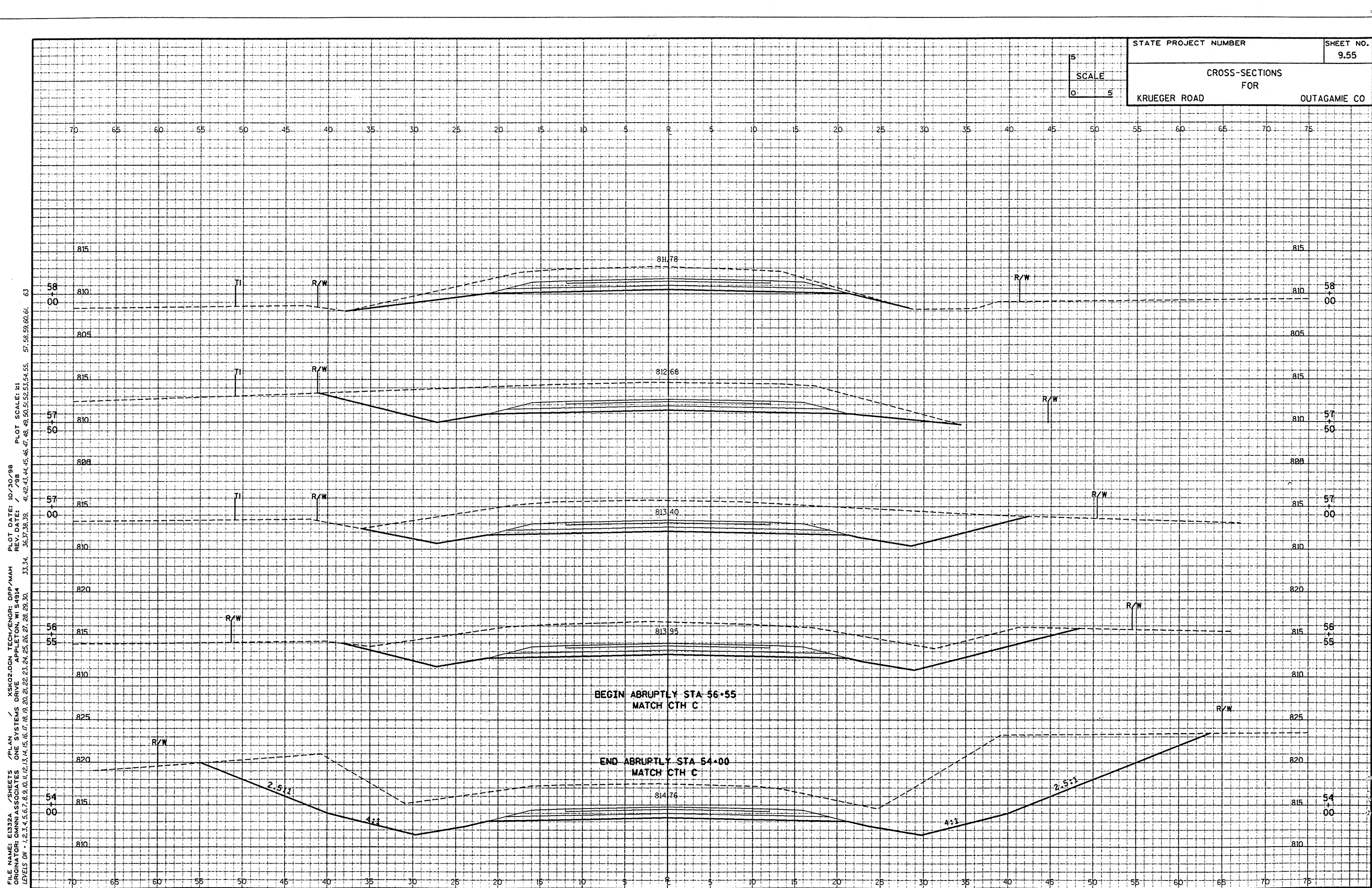


FILE NAME: E1332A /SHEETS /PLAN /XSKOLDON TECH/ENGR: DPP/MAH PLOT DATE: 10/30/98 PLOT SCALE: 1:1  
ORIGINATOR: OMNI ASSOCIATES ONE SYSTEMS DRIVE APPLETON, WI 54914 REV. DATE: / 798  
LEVELS ON: 1, 2, 3, 4, 5, 6, 7, 8, 9, 10, 11, 12, 13, 14, 15, 16, 17, 18, 19, 20, 21, 22, 23, 24, 25, 26, 27, 28, 29, 30, 31, 32, 33, 34, 35, 36, 37, 38, 39, 40, 41, 42, 43, 44, 45, 46, 47, 48, 49, 50, 51, 52, 53, 54, 55, 56, 57, 58, 59, 60, 61, 62, 63

5'  
SCALE  
0' 5'

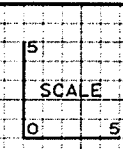
STATE PROJECT NUMBER	SHEET NO. 9.54
CROSS-SECTIONS FOR KRUEGER ROAD OUTAGAMIE CO	







FILE NAME: E1332A / SHEETS / PLAN / XSK03.DGN TECH/ENGR: DPP/MAH PLOT DATE: 10/30/98  
ORIGINATOR: OMNIA ASSOCIATES ONE SYSTEMS DRIVE APPLETON, WI 54914 REV. DATE: / /98  
LEVELS ON - 1, 2, 3, 4, 5, 6, 7, 8, 9, 10, 11, 12, 13, 14, 15, 16, 17, 18, 19, 20, 21, 22, 23, 24, 25, 26, 27, 28, 29, 30, 33, 34, 36, 37, 38, 39, 41, 42, 43, 44, 45, 46, 47, 48, 49, 50, 51, 52, 53, 54, 55, 57, 58, 59, 60, 61, 63



STATE PROJECT NUMBER	SHEET NO. 9.56
CROSS-SECTIONS FOR	
KRUEGER ROAD	OUTAGAMIE CO

70 65 60 55 50 45 40 35 30 25 20 15 10 5 0 5 10 15 20 25 30 35 40 45 50 55 60 65 70 75

