COUNTY AND HIGHWAY	ROUTE AND SECTION	CLASS AND AGREEMENT		B. P. R. REGION DIVISION	SHEET NUMBER	TOTAL SHEETS
		STATE	FEDERAL			
44.6	1449.0	—	11.2	4 WIS.	4	
CONST. PROJECT						

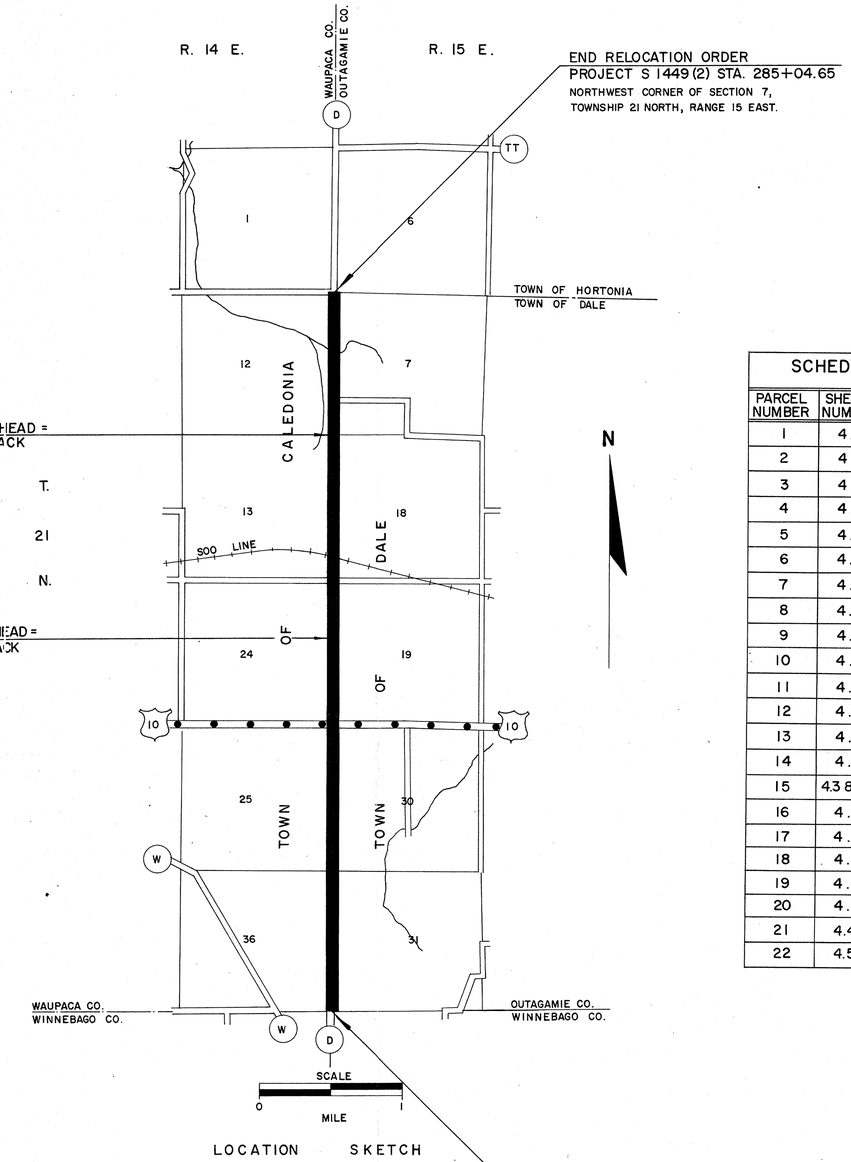

LOCATION SKETCH

OUTAGAMIE COUNTY

SCHEDULE OF LANDS AND INTERESTS REQUIRED

PARCEL NUMBER	SHEET NUMBER	OWNER	INTERESTS REQUIRED	ACRES	RODS OF FENCING
1	4.1	JOSEPH NEUMAN	HIGHWAY EASEMENT	0.48	65
2	4.1	KAROLINE NIEMUTH	"	0.69	120
3	4.1	JOHN A. RIECKMANN JR.	"	0.25	38
4	4.1	FRED GRUNWALD JR.	"	1.48	141
5	4.2	WALLACE A. NYSSE	"	0.82	
6	4.2	HAROLD SPIEGELBERG	"	0.08	
7	4.2	WILMER A. PETIT	"	0.51	153
8	4.3	ELIZABETH DILEY ET. AL.	"	0.05	140
9	4.3	ELSIE HUEBNER	"	0.29	67
10	4.3	ZOA SAWALL	"	0.47	84
11	4.4	SOO LINE RAILROAD	AGREEMENT	—	
12	4.4	WILSON GRUNWALD	L.H.E. & HIGHWAY EASEMENT	0.70	80
13	4.4	MICHIGAN – WISCONSIN PIPE LINE CO.	RELEASE OF RIGHTS	—	
14	4.4	MERRITT GRISWOLD	HIGHWAY EASEMENT	0.27	64
15	4.3 & 4.4	WIS. TELEPHONE CO.	RELEASE OF RIGHTS	—	
16	4.4	WAYNE. GRISWOLD	HIGHWAY EASEMENT	1.32	92
17	4.4	WILMER H. SCHULZ	"	0.59	65
18	4.5	ALVIN W. MUELLER	"	0.60	
19	4.5	WALTER NEUBAUER	"	0.51	80
20	4.5	CHARLES R. NAGEL	"	0.36	52
21	4.4	INDEPENDENCE TELEPHONE CO.	RELEASE OF RIGHTS	—	
22	4.5	WIS. MICHIGAN POWER CO.	"	—	

WAUPACA COUNTY

SCHEDULE OF LANDS AND INTERESTS REQUIRED

PARCEL NUMBER	SHEET NUMBER	OWNER	INTERESTS REQUIRED	ACRES	RODS OF FENCING
1	4.1	KAROLINE NIEMUTH	HIGHWAY EASEMENT	1.24	158
2	4.1	JOHN RIECKMAN	"	0.21	826
3	4.1	FRED GRUNWALD JR.	"	0.11	57
4	4.2	WALLACE A. NYSSE	FEE	0.32	68
5	4.2	MC HUGH BROTHERS	HIGHWAY EASEMENT	2.22	183
6	4.3	WILMER PETTIT	"	2.32	161
7	4.3	CLYDE WALLENFANG	"	1.00	160
8	4.4	SOO LINE RAILROAD	AGREEMENT	—	
9	4.4	CLIFFORD KACZAR	HIGHWAY EASEMENT	1.41	137
10	4.4	MICHIGAN – WISCONSIN PIPE LINE CO.	RELEASE OF RIGHTS	—	
11	4.4	INDEPENDENCE TELEPHONE CO.	"	—	
12	4.4	LORENCE BREHMER	HIGHWAY EASEMENT	1.78	58
13	4.4	[illegible]RL BREHMER	"	0.22	
14	4.5	[illegible] EARL	"	0.15	
15	4.5	[illegible]R NEUBAUER	"	0.50	105
16	4.1	FRED GRUNWALD	"	0.05	79
17	4.1 & 4.3	WIS. TELEPHONE CO.	RELEASE OF RIGHTS	—	

#128

(1965) County Project

NOTE:
BEARINGS SHOWN ON THIS PLAT ARE THE MAGNETIC BEARINGS OF EACH TANGENT TO THE NEAREST MINUTE.

REVISION DATE	

STATE HIGHWAY COMMISSION OF WISCONSIN

PLAT OF RIGHT OF WAY REQUIRED

PROJECT S 1449 (2)

SOUTH COUNTY LINE — C.T.H. "TT" ROAD

C.T.H. "D" OUTAGAMIE & WAUPACA COUNTYS

SCALE 0 200 400 FEET

LENGTH 5.020 MILES DATED 6-14-65

D-1

COUNTY AND HIGHWAY	ROUTE AND SECTION	CLASS AND AGREEMENT STATE	CLASS AND AGREEMENT FEDERAL	B. P. R. REGION DIVISION	SHEET NUMBER	TOTAL SHEETS
44.6	1449.0	—	11.2	4 WIS.	4.1	
CONST. PROJECT						

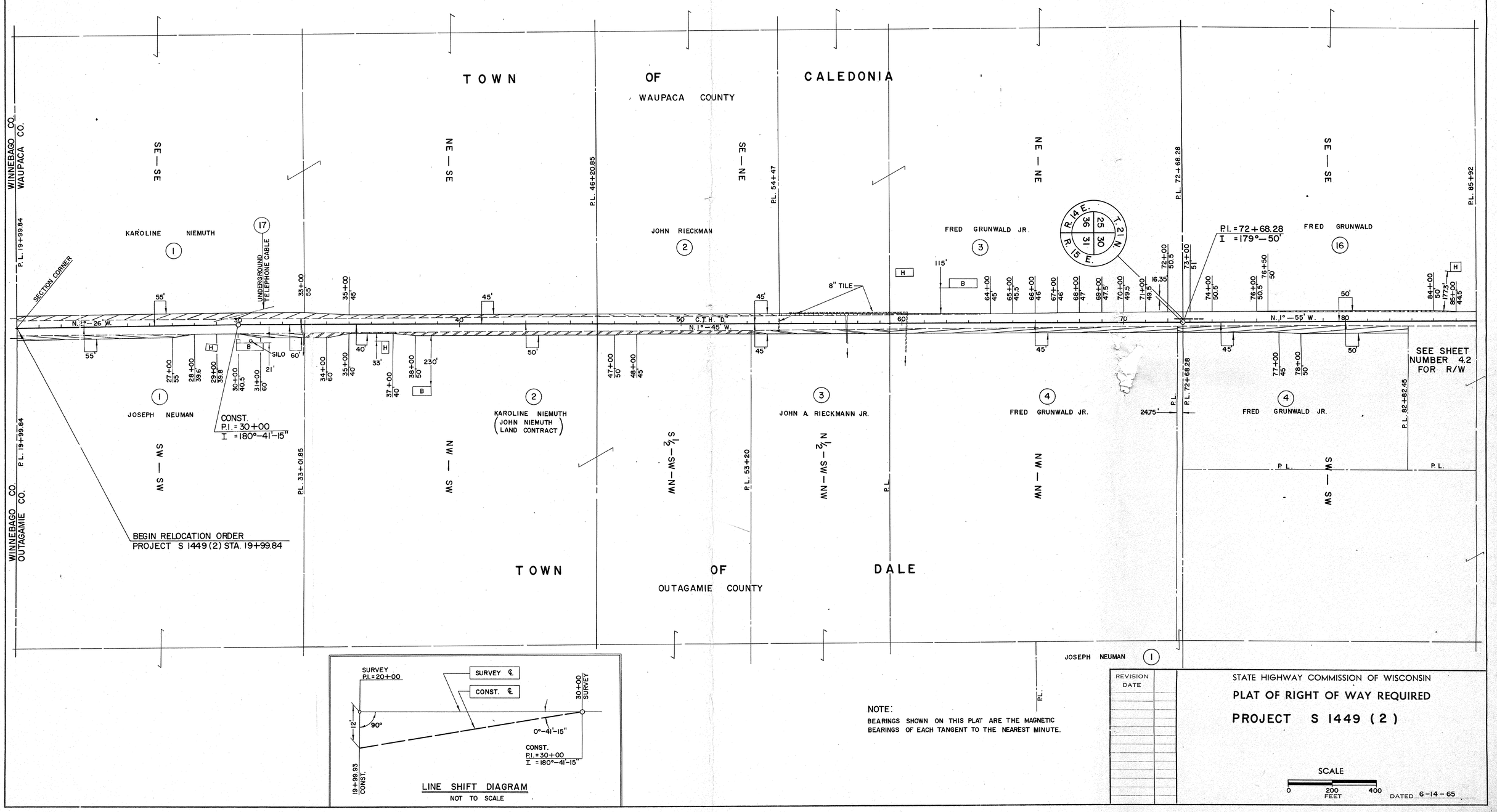

NOTE:
BEARINGS SHOWN ON THIS PLAT ARE THE MAGNETIC BEARINGS OF EACH TANGENT TO THE NEAREST MINUTE.

REVISION DATE

STATE HIGHWAY COMMISSION OF WISCONSIN

PLAT OF RIGHT OF WAY REQUIRED

PROJECT S 1449 (2)

SCALE 0 200 400 FEET

DATED 6-14-65

D-1

COUNTY AND HIGHWAY	ROUTE AND SECTION	CLASS AND AGREEMENT		B. P. R. REGION DIVISION	SHEET NUMBER	TOTAL SHEETS
		STATE	FEDERAL			
44.6	1449.0	—	11.2	4 WIS.	4.2	
CONST. PROJECT						

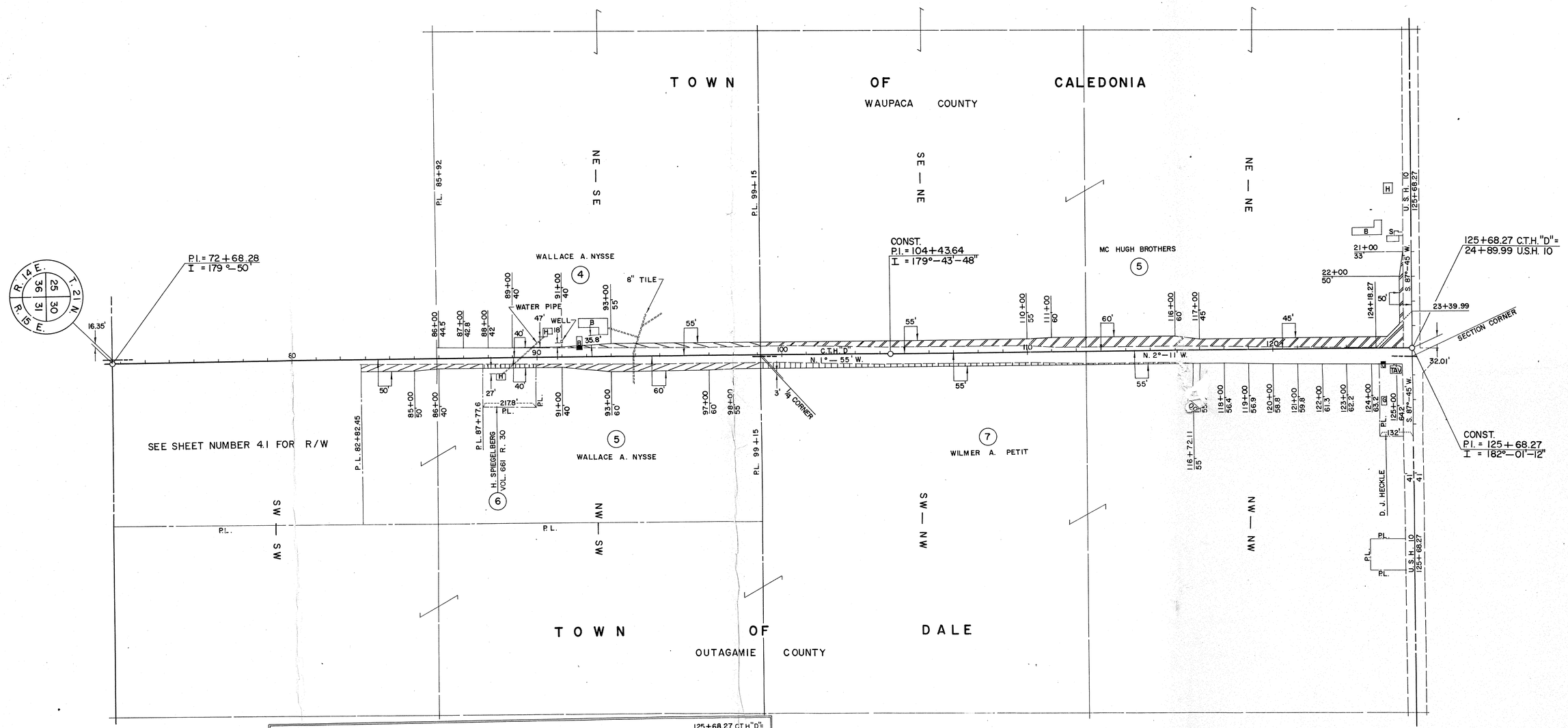

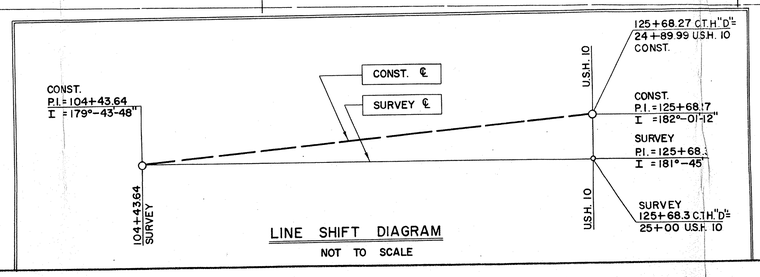

LINE SHIFT DIAGRAM
NOT TO SCALE

NOTE:
BEARINGS SHOWN ON THIS PLAT ARE THE MAGNETIC BEARINGS OF EACH TANGENT TO THE NEAREST MINUTE.

REVISION	DATE

STATE HIGHWAY COMMISSION OF WISCONSIN

PLAT OF RIGHT OF WAY REQUIRED

PROJECT S 1449 (2)

SCALE
0 200 400
FEET

DATED 6-14-65

COUNTY AND HIGHWAY	ROUTE AND SECTION	CLASS AND AGREEMENT STATE	CLASS AND AGREEMENT FEDERAL	B. P. R. REGION DIVISION	SHEET NUMBER	TOTAL SHEETS
44.6	1449.0	—	11.2	4 WIS.	4.3	
CONST. PROJECT						

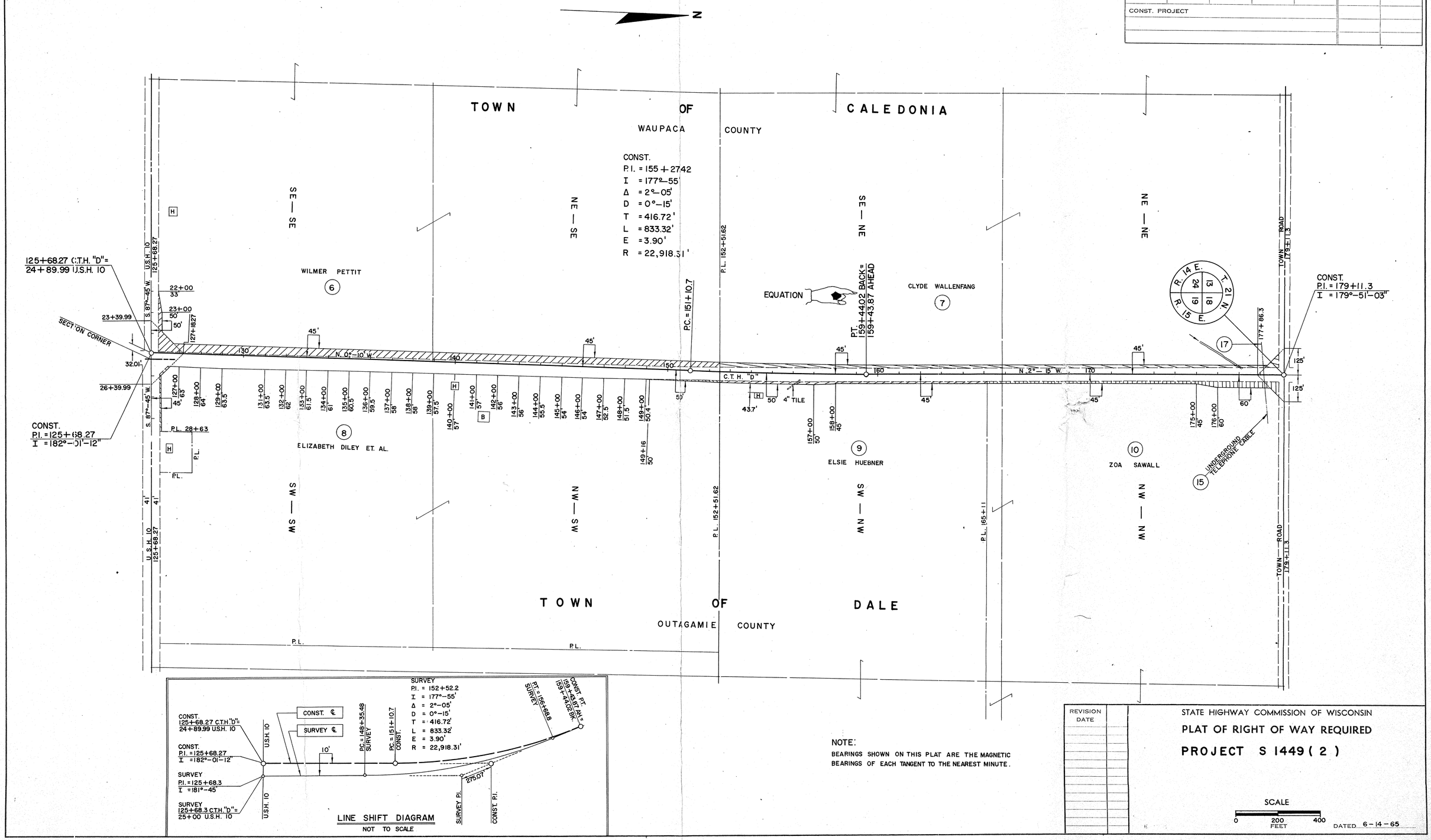

LINE SHIFT DIAGRAM

NOT TO SCALE

NOTE:

BEARINGS SHOWN ON THIS PLAT ARE THE MAGNETIC BEARINGS OF EACH TANGENT TO THE NEAREST MINUTE.

REVISION	DATE

STATE HIGHWAY COMMISSION OF WISCONSIN

PLAT OF RIGHT OF WAY REQUIRED

PROJECT S 1449 (2)

SCALE

0 200 400 FEET

DATED 6-14-65

COUNTY AND HIGHWAY	ROUTE AND SECTION	CLASS AND AGREEMENT		B. P. R. REGION DIVISION	SHEET NUMBER	TOTAL SHEETS
		STATE	FEDERAL			
44.6	1449.0	—	11.2	4 WIS.	4.4	
CONST. PROJECT						

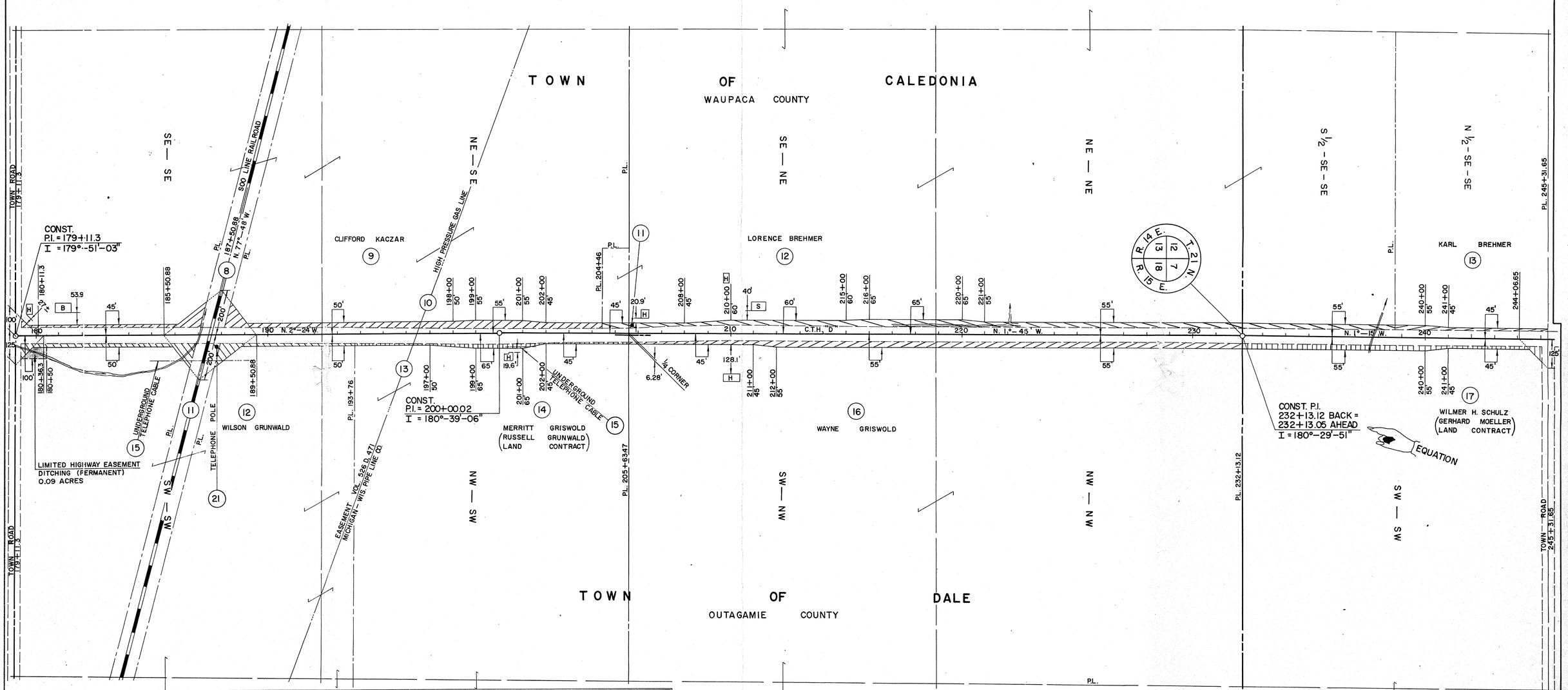

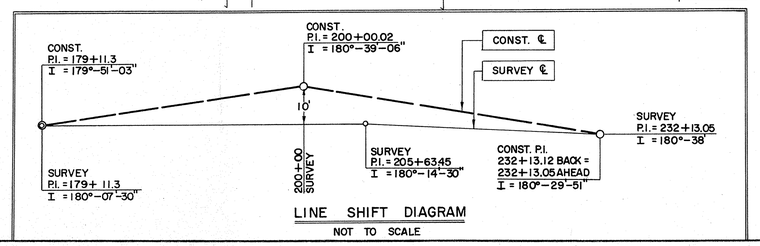

LINE SHIFT DIAGRAM

NOT TO SCALE

NOTE:

BEARINGS SHOWN ON THIS PLAT ARE THE MAGNETIC BEARINGS OF EACH TANGENT TO THE NEAREST MINUTE.

REVISION DATE	

STATE HIGHWAY COMMISSION OF WISCONSIN

PLAT OF RIGHT OF WAY REQUIRED

PROJECT S 1449 (2)

SCALE 0 200 400 FEET

DATED 6-14-65

COUNTY AND HIGHWAY	ROUTE AND SECTION	CLASS AND AGREEMENT STATE	CLASS AND AGREEMENT FEDERAL	B. P. R. REGION DIVISION	SHEET NUMBER	TOTAL SHEETS
44.6	1449.0	—	11.2	4 WIS.	4.5	
CONST. PROJECT						

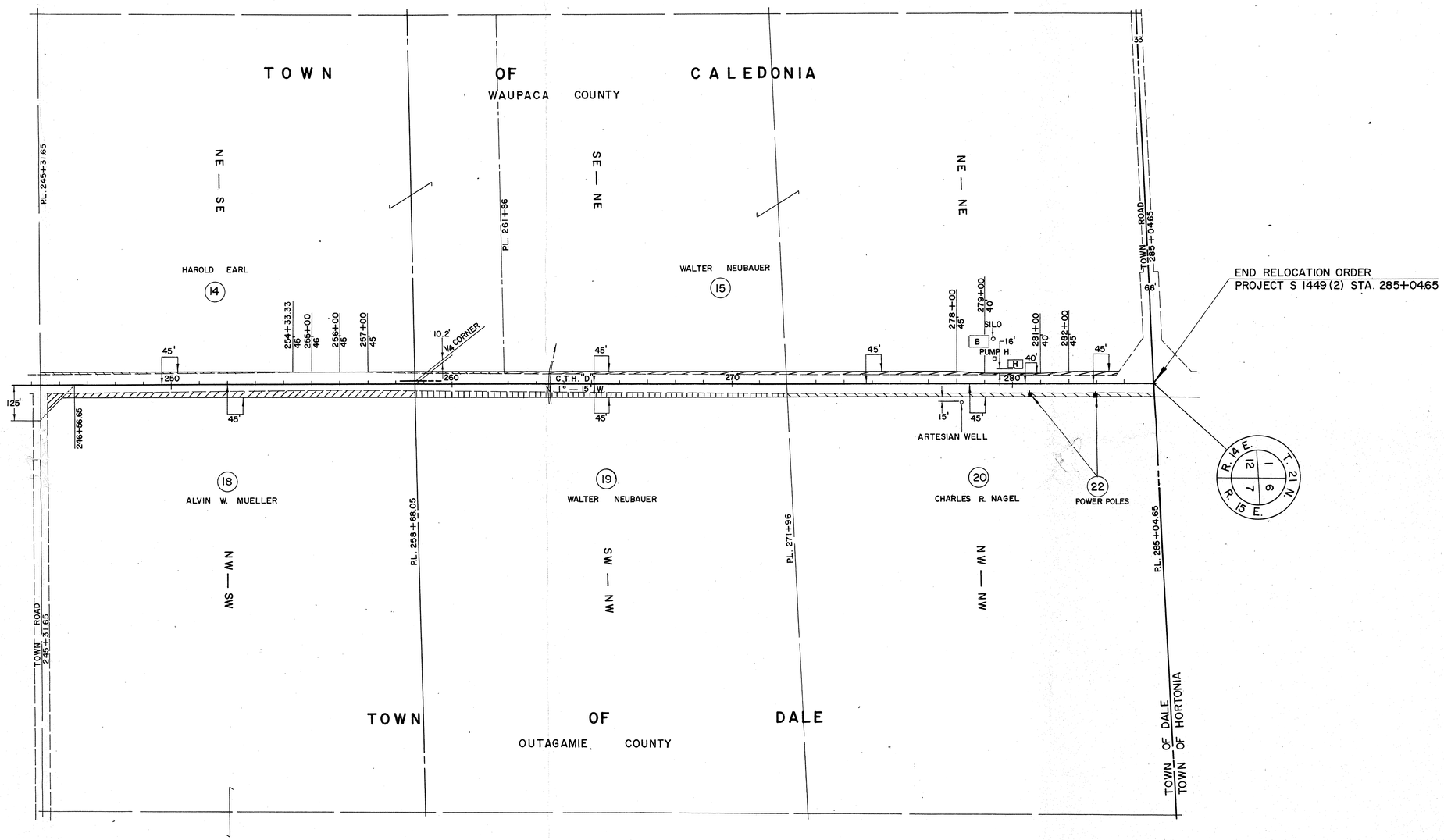

NOTE:
BEARINGS SHOWN ON THIS PLAT ARE THE MAGNETIC BEARINGS OF EACH TANGENT TO THE NEAREST MINUTE.

REVISION DATE	

STATE HIGHWAY COMMISSION OF WISCONSIN

PLAT OF RIGHT OF WAY REQUIRED

PROJECT S 1449 (2)

SCALE
0 200 400
FEET

DATED 6-14-65