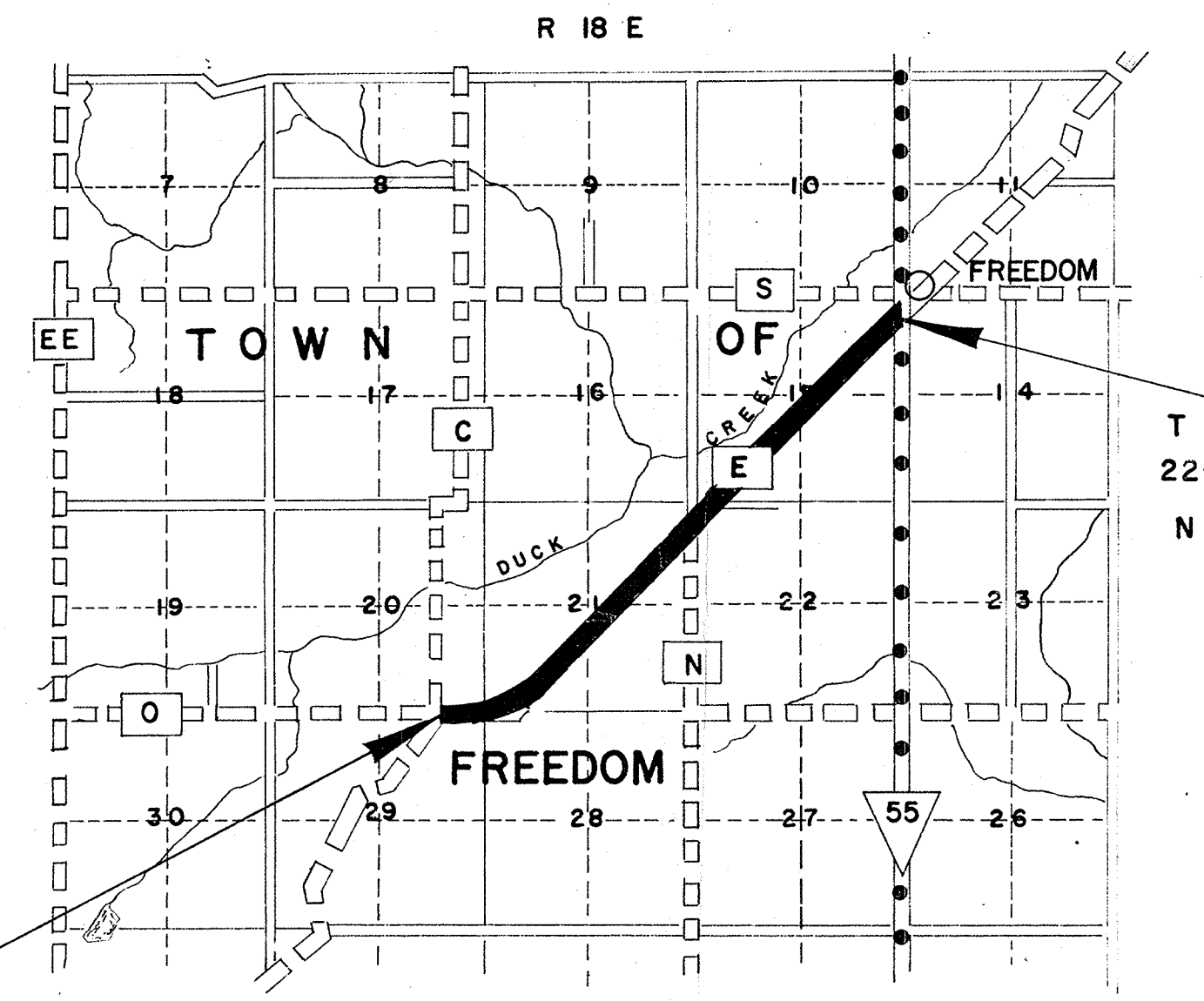
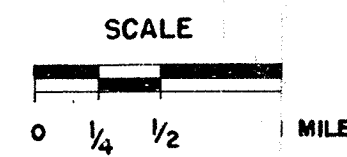


COUNTY AND HIGHWAY	ROUTE AND SECTION	CLASS AND AGREEMENT		FEDERAL DIVISION OFFICE	SHEET NUMBER	TOTAL SHEETS
		STATE	FEDERAL			
44.6	377.0		11.1	4	4.0	



STA. 296+00.4 BEG. OF RELOCATION ORDER

LOCATION SKETCH

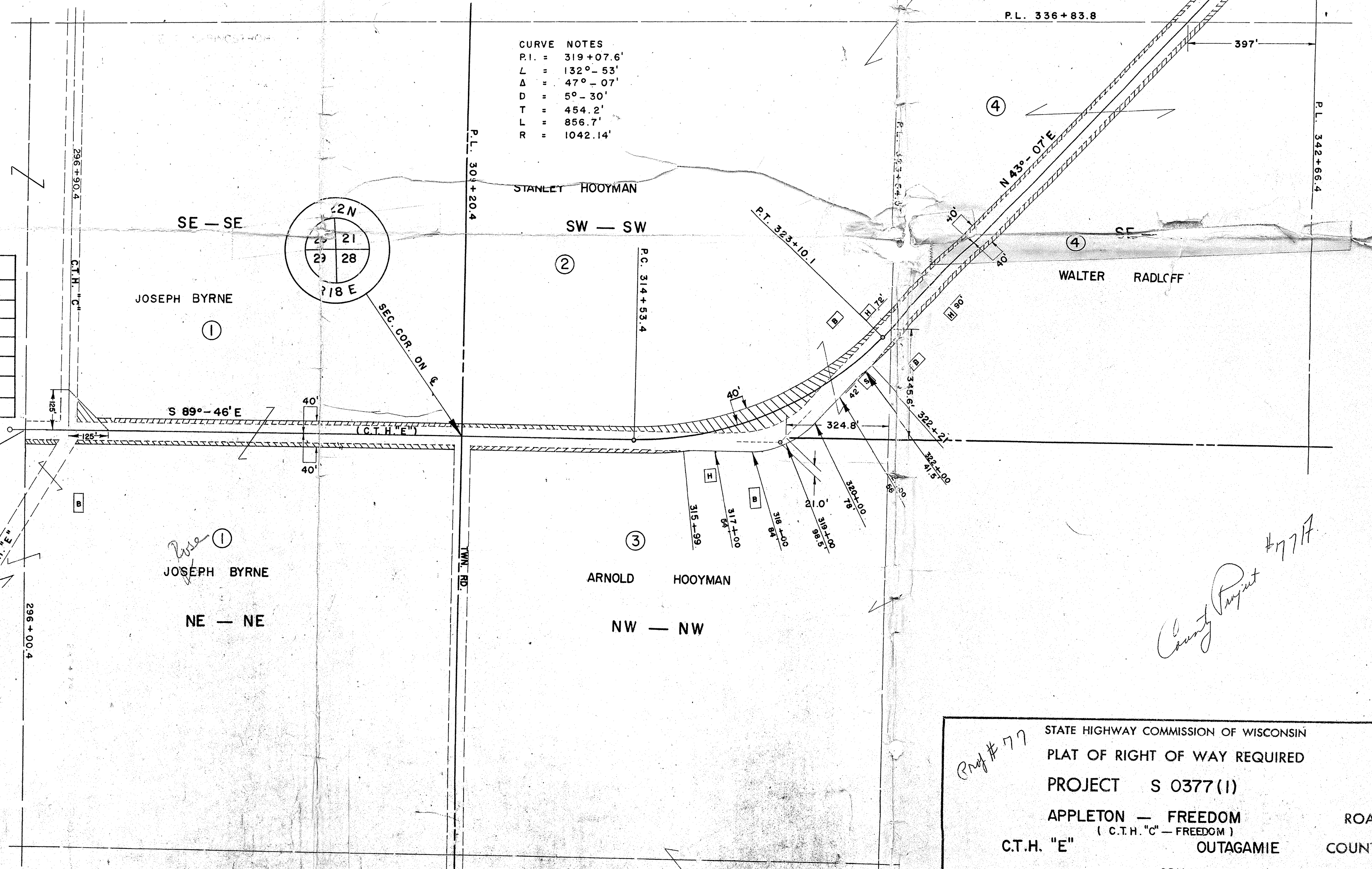


CURVE NOTES
 P.I. = 319+07.6'
 L = 132° - 53'
 Δ = 47° - 07'
 D = 5° - 30'
 T = 454.2'
 L = 856.7'
 R = 1042.14'

SCHEDULE OF LAND AND INTERESTS REQUIRED

NO	OWNER	ACRES REQ'D.	RODS OF FENCING		INTEREST REQUIRED	
			TO MOVE	TO BUILD	HIGHWAY	EASEMENT
1	JOSEPH BYRNE (Res. for Robert Byrne)	0.39 0.41	146		"	"
2	STANLEY HOOYMAN	1.00	157		"	"
3	ARNOLD HOOYMAN	0.09	40		"	"
4	WALTER RADLOFF	0.43	161		"	"

STA. 296+00.4 BEG. OF RELOCATION ORDER



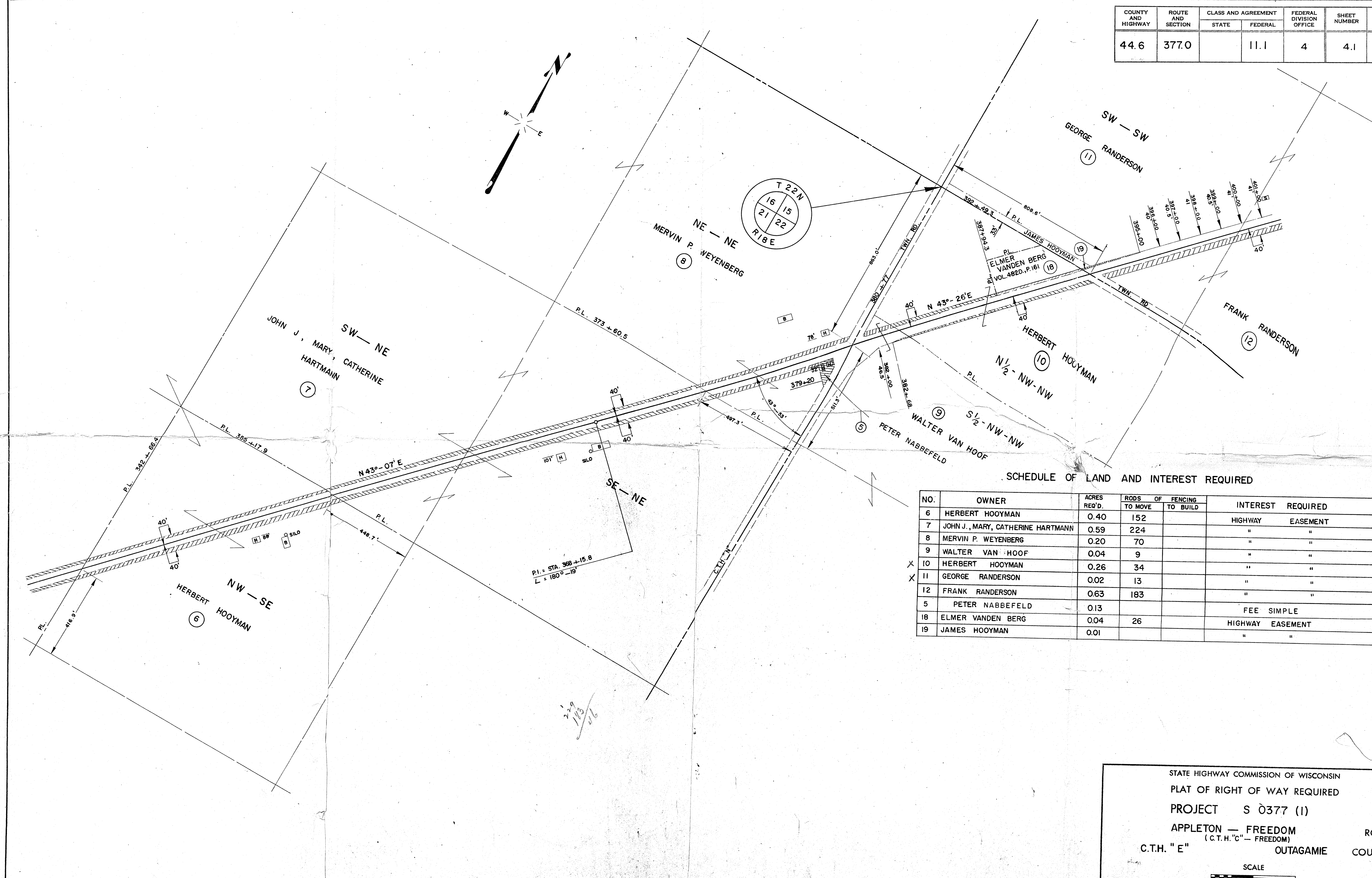
County Project #777

STATE HIGHWAY COMMISSION OF WISCONSIN
 PLAT OF RIGHT OF WAY REQUIRED
 PROJECT S 0377(1)
 APPLETON — FREEDOM ROAD
 (C.T.H. "C" — FREEDOM)
 C.T.H. "E" OUTAGAMIE COUNTY

SCALE
 0' 100' 200' 400'
 LENGTH - 2.992 MILES

NOV. 20, 1956
 NOV. 9, 1956
 DATED AUG. 11, 1955

COUNTY AND HIGHWAY	ROUTE AND SECTION	CLASS AND AGREEMENT		FEDERAL DIVISION OFFICE	SHEET NUMBER	TOTAL SHEETS
		STATE	FEDERAL			
44.6	377.0		11.1	4	4.1	



SCHEDULE OF LAND AND INTEREST REQUIRED

NO.	OWNER	ACRES REQ'D.	RODS OF FENCING		INTEREST REQUIRED	
			TO MOVE	TO BUILD	HIGHWAY	EASEMENT
6	HERBERT HOOYMAN	0.40	152		HIGHWAY	EASEMENT
7	JOHN J., MARY, CATHERINE HARTMANN	0.59	224		"	"
8	MERVIN P. WEYENBERG	0.20	70		"	"
9	WALTER VAN HOOFF	0.04	9		"	"
X 10	HERBERT HOOYMAN	0.26	34		"	"
X 11	GEORGE RANDERSON	0.02	13		"	"
12	FRANK RANDERSON	0.63	183		"	"
5	PETER NABBefeld	0.13			FEE SIMPLE	
18	ELMER VANDEN BERG	0.04	26		HIGHWAY	EASEMENT
19	JAMES HOOYMAN	0.01			"	"

STATE HIGHWAY COMMISSION OF WISCONSIN
 PLAT OF RIGHT OF WAY REQUIRED
 PROJECT S 0377 (1)
 APPLETON — FREEDOM ROAD
 (C.T.H. "C" — FREEDOM) ROAD
 C.T.H. "E" OUTAGAMIE COUNTY

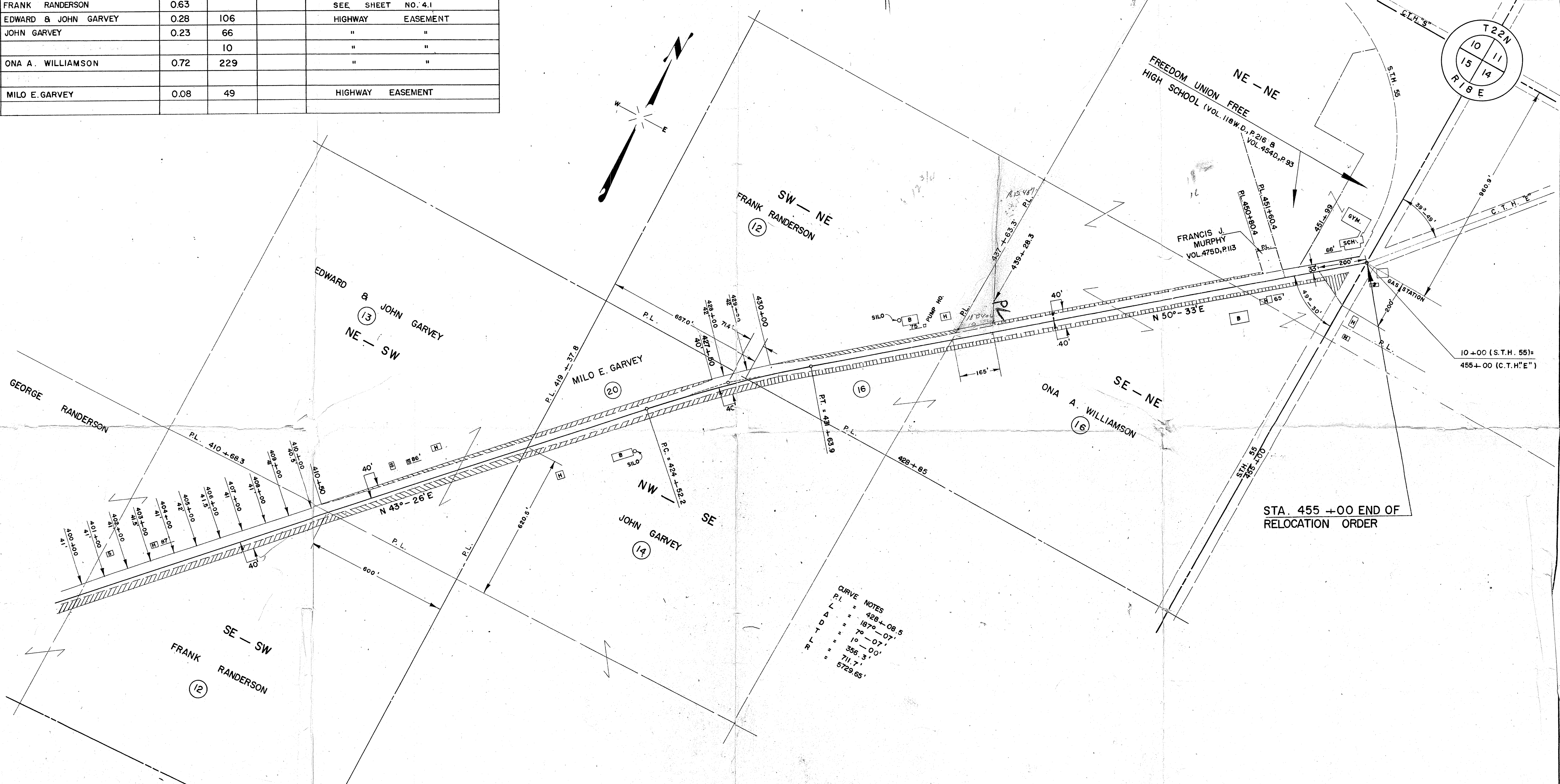
SCALE
 0' 100' 200' 400'
 LENGTH - 2.992 MILES

NOV. 20, 1956
 NOV. 9, 1956
 DATED AUG. 11, 1956

SCHEDULE OF LAND AND INTEREST REQUIRED

NO.	OWNER	ACRES REQ'D.	RODS OF FENCING		INTEREST REQUIRED
			TO MOVE	TO BUILD	
12	FRANK RANDERSON	0.63			SEE SHEET NO. 4.1
13	EDWARD & JOHN GARVEY	0.28	106		HIGHWAY EASEMENT
14	JOHN GARVEY	0.23	66		" "
16	ONA A. WILLIAMSON	0.72	229		" "
20	MILO E. GARVEY	0.08	49		HIGHWAY EASEMENT

COUNTY AND HIGHWAY	ROUTE AND SECTION	CLASS AND AGREEMENT		FEDERAL DIVISION OFFICE	SHEET NUMBER	TOTAL SHEETS
		STATE	FEDERAL			
44.6	377.0		11.1	4	4.2	



CURVE NOTES
 P.I. = 428+08.5
 P.L. = 187+07'
 R.T. TOTAL = 10-07'
 = 356.3'
 = 711.7'
 = 5729.65'

STATE HIGHWAY COMMISSION OF WISCONSIN
 PLAT OF RIGHT OF WAY REQUIRED
 PROJECT S 0377 (1)
 APPLETON — FREEDOM ROAD
 (C.T.H. "C" — FREEDOM) OUTAGAMIE COUNTY
 C.T.H. "E"

SCALE
 0' 100' 200' 400'

LENGTH - 2.992 MILES

NOV. 20, 1956
 NOV. 9, 1956
 DATED AUG. 11, 1955