OUTAGAMIE COUNTY
HIGHWAY DEPARTMENT

PLAT OF RIGHT OF WAY REQUIRED FOR

C.T.H. "EE"

RECEIVED
APR 25 1985
OUTAGAMIE COUNTY HIGHWAY COMMISSION

REVISION DATE	R/W PROJECT NUMBER	SHEET NUMBER
1-7-85 2-25-85 4-4-85 4-22-85	FEDERAL PROJECT NUMBER	4.0
	PLAT OF RIGHT OF WAY REQUIRED FOR C.T.H. "EE" (C.T.H. "J" – S.T.H. '55') OUTAGAMIE COUNTY SCALE 0 100 200' DATE	
	CONSTRUCTION PROJECT NUMBER	

END RELOCATION ORDER
STA. 627+27.17
* N = 227,270 (± 100')
* E = 2,446,260 (± 100')

LOCATED 530 FEET SOUTH AND 1243.5 FEET WEST OF THE ASSUMED SOUTHEAST CORNER OF SECTION 22, T23N R18E

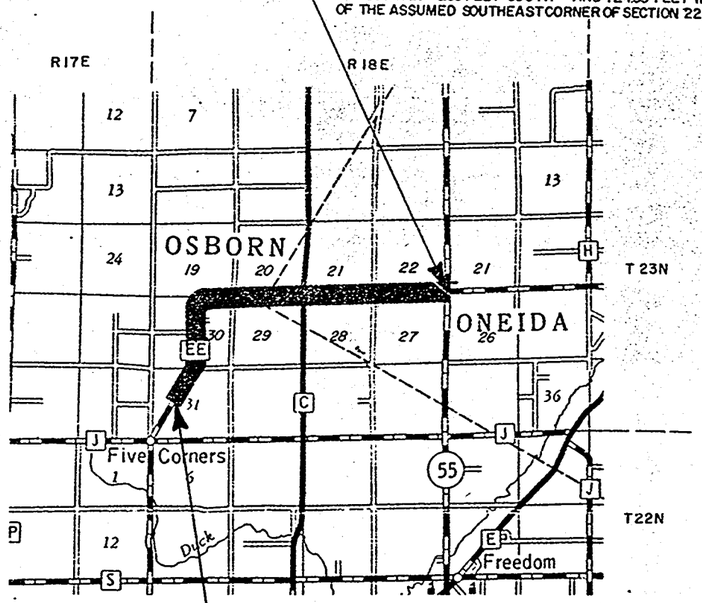

BEGIN RELOCATION ORDER
STA. 366+00.00
* N = 218,860 (± 100')
* E = 2,426,300 (± 100')
LOCATED 2,727.33 FEET SOUTH AND 1,665.45 FEET WEST OF THE NORTH ONE QUARTER CORNER OF SECTION 31, T23N R18E

Layout

Scale 0 1 2

Total Net Length of Centerline = 4.95 Miles RURAL

EE 11

SCHEDULE OF LANDS AND INTERESTS REQUIRED

PARCEL NUMBER	OWNER	INTEREST REQUIRED	L.H.E. ACRES	ACRES REQUIRED: NEW R/W REQUIRED	EXISTING R/W	TOTAL R/W REQUIRED	TOTAL REMAINING ACRES	SHEET NO.
78	HARLAN VOLKMAN	FEE TITLE	—	0.24	0.46	0.70	19.30	4.1
79	LYLE & RITA VOLKMAN	FEE TITLE	—	0.31	0.68	0.99	37.98	4.1
80								
81	ALICE KLITZKE	FEE TITLE	—	0.54	1.23	1.77	34.73	4.1
82	ELSIE ROHM	FEE TITLE	—	0.97	2.49	3.46	36.54	4.1, 4.2
83	KENNETH & FAYE MARIEN	FEE TITLE	—	1.43	2.44	3.87	76.13	4.2, 4.3
84	WILLIAM A. SPRINGSTROH	FEE TITLE	—	0.88	1.33	2.21	72.61	4.2, 4.3
85								
86	RONALD ARTHUR BORREE	FEE TITLE	—	0.15	0.42	0.57	4.61	4.2, 4.3
87	DONALD E. & JULIA I. MANIER	FEE TITLE	—	1.98	4.38	6.36	93.27	4.3
88			—					
89	GEORGE V. MUENSTER	FEE TITLE	—	1.14	2.30	3.44	66.56	4.3, 4.4
90								
91	MICHAEL LEISGANG	FEE TITLE	—	0.07	0.05	0.12	1.88	4.4
92	VICTOR & BARBARA MUENSTER	FEE TITLE	—	0.21	0.40	0.61	37.39	4.4
93	PETER J. VER VOORT	FEE TITLE	—	0.52	1.06	1.58	37.67	4.4
94	WISCONSIN ELECTRIC POWER CO.	RELEASE OF RIGHTS	—	—	—	—	—	4.4
95								
96	GENERAL TELEPHONE CO.	RELEASE OF RIGHTS	—	—	—	—	—	4.4
97	JOHN R. & ELIZABETH A. OTTO	FEE TITLE	—	1.01	2.06	3.07	88.18	4.4, 4.5
98	KENNETH & SANDRA L. WALBRUN	FEE TITLE	—	0.18	0.41	0.59	4.97	4.4
99	EDWARD & BOBBIE J. SIMON	FEE TITLE	—	0.28	0.59	0.87	33.57	4.4, 4.5
100								
101	HERBERT F. & DOROTHY VANDE CORPUT	FEE TITLE	—	1.29	3.35	4.64	153.51	4.5, 4.6
102								
103	ARTHUR & JANE HAAS	FEE TITLE	—	0.03	0.06	0.09	0.91	4.6
104	PETER & RUTH VER VOORT	FEE TITLE	—	0.07	0.13	0.20	0.80	4.6
105								
106	PETER & RUTH VER VOORT	FEE TITLE	—	0.31	0.61	0.92	27.44	4.6
107	NORMAN H. & VERLA E. MAASS	FEE TITLE	—	0.27	0.75	1.02	29.79	4.6
108	FRANCIS J. & JUDY M. VER VOORT	FEE TITLE	—	0.06	0.13	0.19	0.81	4.6
109	VERNON C. & MARCELLA SACHS	FEE TITLE	—	1.50	3.89	5.39	148.26	4.6, 4.7, 4.8
110								
111	ANDREW E. & LORRI E. JOHN	FEE TITLE	—	0.06	0.16	0.22	1.78	4.6
112	DAVID H. & BARBARA J. HUSMAN	FEE TITLE	—	0.03	0.08	0.11	0.89	4.6
113	HERMAN HUSMAN ET. AL.	FEE TITLE	—	0.01	0.03	0.04	2.96	4.6
114	ALVIN W. & MILDRED PRELIPP	FEE TITLE	—	0.75	1.62	2.37	71.35	4.7, 4.8
115								
116	ALVIN W. & MILDRED PRELIPP	FEE TITLE	—	0.18	0.42	0.60	4.40	4.8
117	DARWIN R. & ALICE M. KAMKE	FEE TITLE	—	0.45	1.05	1.50	37.58	4.8
118	ALVIN & DOROTHY KRAMER	FEE TITLE	—	0.52	1.19	1.71	43.29	4.8
119	MARVIN & SHARRI HINTZ	FEE TITLE	—	0.68	2.20	2.88	77.12	4.8, 4.9
120								
121	JAMES R. & SHYLA C. SMITH	FEE TITLE	—	1.32	2.76	4.08	105.92	4.8, 4.9
122	LYLE VAN ASTEN	FEE TITLE	—	0.48	1.01	1.49	38.51	4.9
123	WIS. PUBLIC SERVICE CORP.	RELEASE OF RIGHTS	—	—	—	—	—	4.7, 4.8

NOTE: ALL BEARINGS SHOWN ON THIS PLAT ARE TRUE BEARING OF EACH TANGENT TO THE NEAREST SECOND.

ALL COORDINATES SHOWN ON THIS PLAT ARE SCALED FROM U.S.G.S. TOPOGRAPHIC MAPS, 7.5 MIN. QUADRANGLE, FREEDOM, WI CENTRAL ZONE, FOR IDENTIFICATION ONLY.

AREAS SHOWN IN THE TOTAL ACRES REMAINING COLUMN MAY BE APPROXIMATE AND ARE DERIVED FROM TAX ROLLS OR OTHER AVAILABLE SOURCES AND MAY NOT INCLUDE LANDS OF THAT WHICH ARE NOT CONTIGUOUS TO THE AREA TO BE ACQUIRED.

EE-11

APPROVED FOR OUTAGAMIE COUNTY

11-19-84 DATE — Merlin A. Marsh — COUNTY HIGHWAY COMMISSIONER

PLAT PREPARED BY
AYRES ASSOCIATES
CONSULTING ENGINEERS
GREEN BAY, WISCONSIN

EE-11

Cat No 2130

EE-11

REVISION DATE	R/W PROJECT NUMBER	SHEET NUMBER
N.C. 4-4-85	FEDERAL PROJECT NUMBER	4.2

PLAT OF RIGHT OF WAY REQUIRED FOR
C.T.H. "EE"
(C.T.H. "J" - S.T.H. 55)
OUTAGAMIE CO.

SCALE 0 100 200 Ft. DATE

CONSTRUCTION PROJECT NUMBER

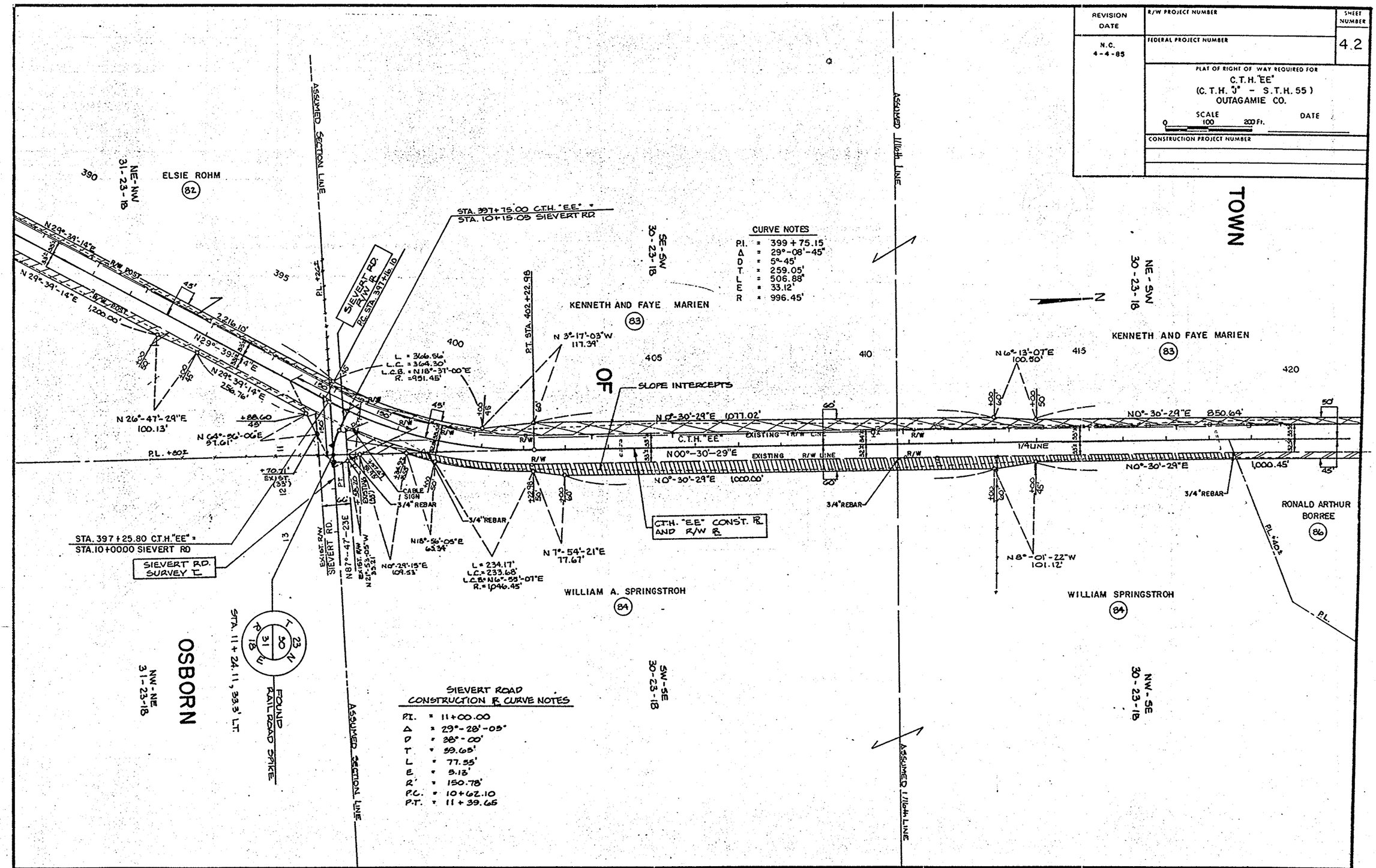

Cat. No 2130 - 0175

REVISION DATE	R/W PROJECT NUMBER	SHEET NUMBER
N.C. 2-25-85 4-4-85 N.C.	FEDERAL PROJECT NUMBER	4.4

PLAT OF RIGHT OF WAY REQUIRED FOR
C.T.H. "EE"
(C.T.H. "J" – S.T.H. 55)
OUTAGAMIE CO.

SCALE 0 100 200Ft. DATE

CONSTRUCTION PROJECT NUMBER

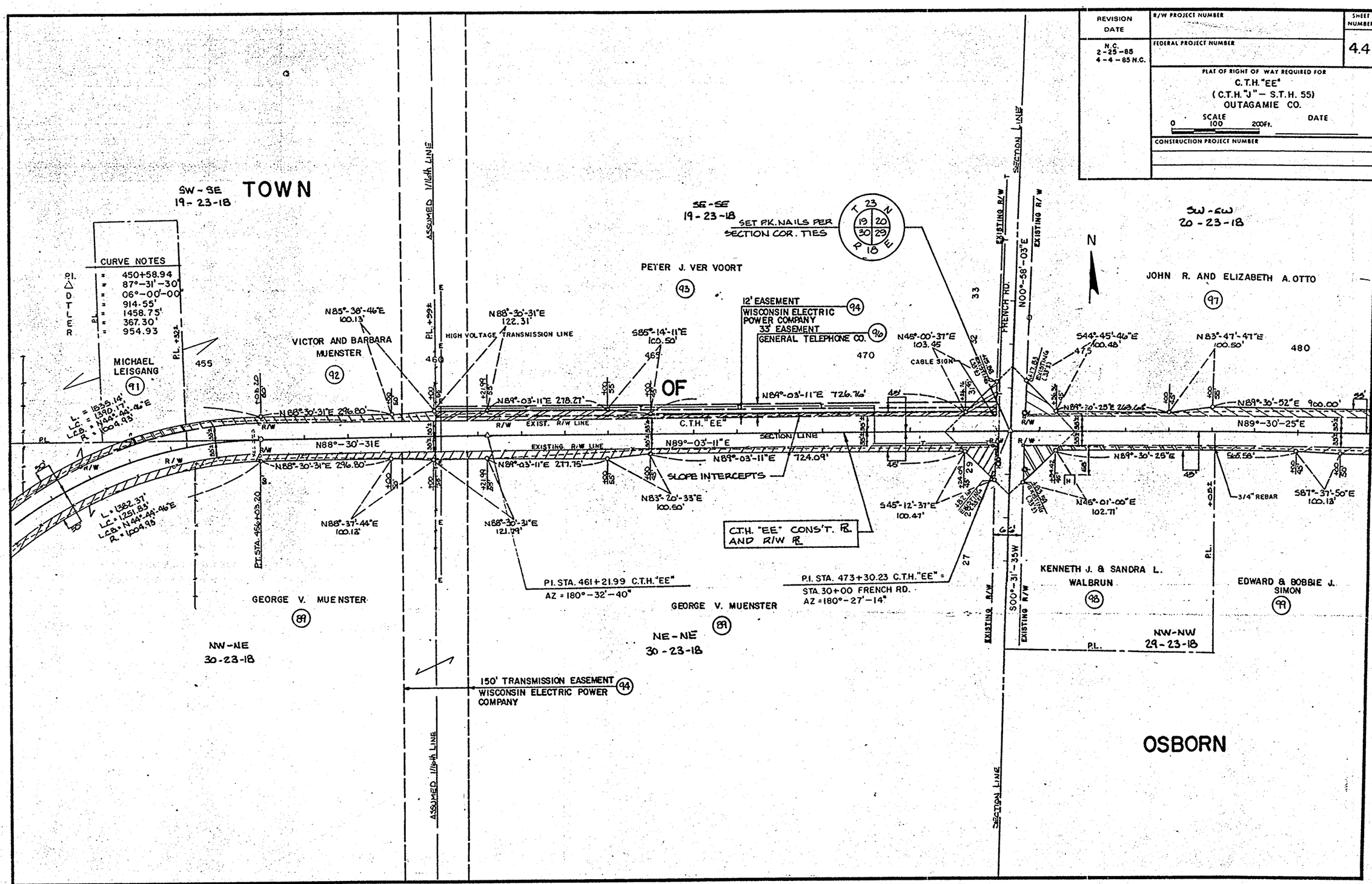

Cat No 2130 - 0175

REVISION DATE	W PROJECT NUMBER	SHEET NUMBER
R.C. 2-25-85 4-4-85 N.G.	FEDERAL PROJECT NUMBER	4.5

PLAT OF RIGHT OF WAY REQUIRED FOR
C.T.H. "EE"
(C.T.H. "J" - S.T.H. 55)
OUTAGAMIE CO.

SCALE 0 100 200 FT. DATE

CONSTRUCTION PROJECT NUMBER

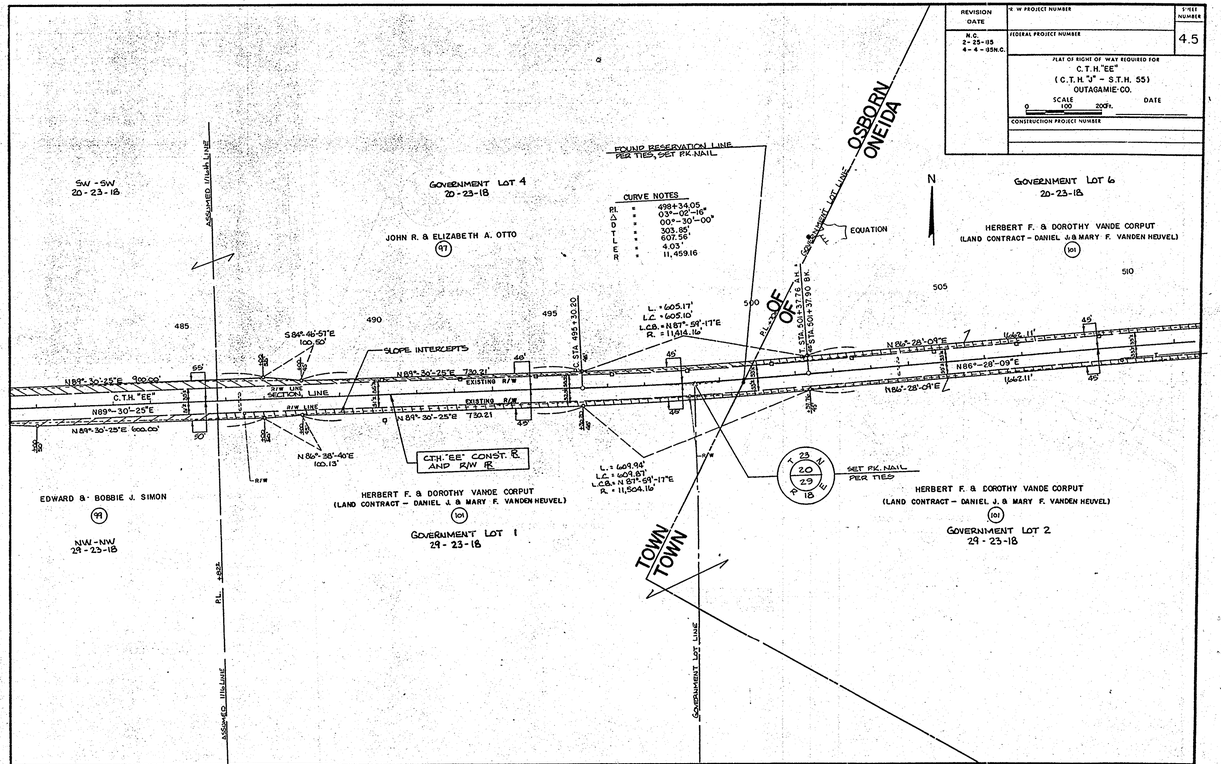

Cat No 2130 - 0175

REVISION DATE	R/W PROJECT NUMBER	SHEET NUMBER
1-7-85 2-25-85 4-4-85 N.C.	FEDERAL PROJECT NUMBER	4.6
	PLAT OF RIGHT OF WAY REQUIRED FOR C.T.H. "EE" (C.T.H. "J" - S.T.H. 55) OUTAGAMIE CO. SCALE 0 100 200 Ft. DATE	
	CONSTRUCTION PROJECT NUMBER	

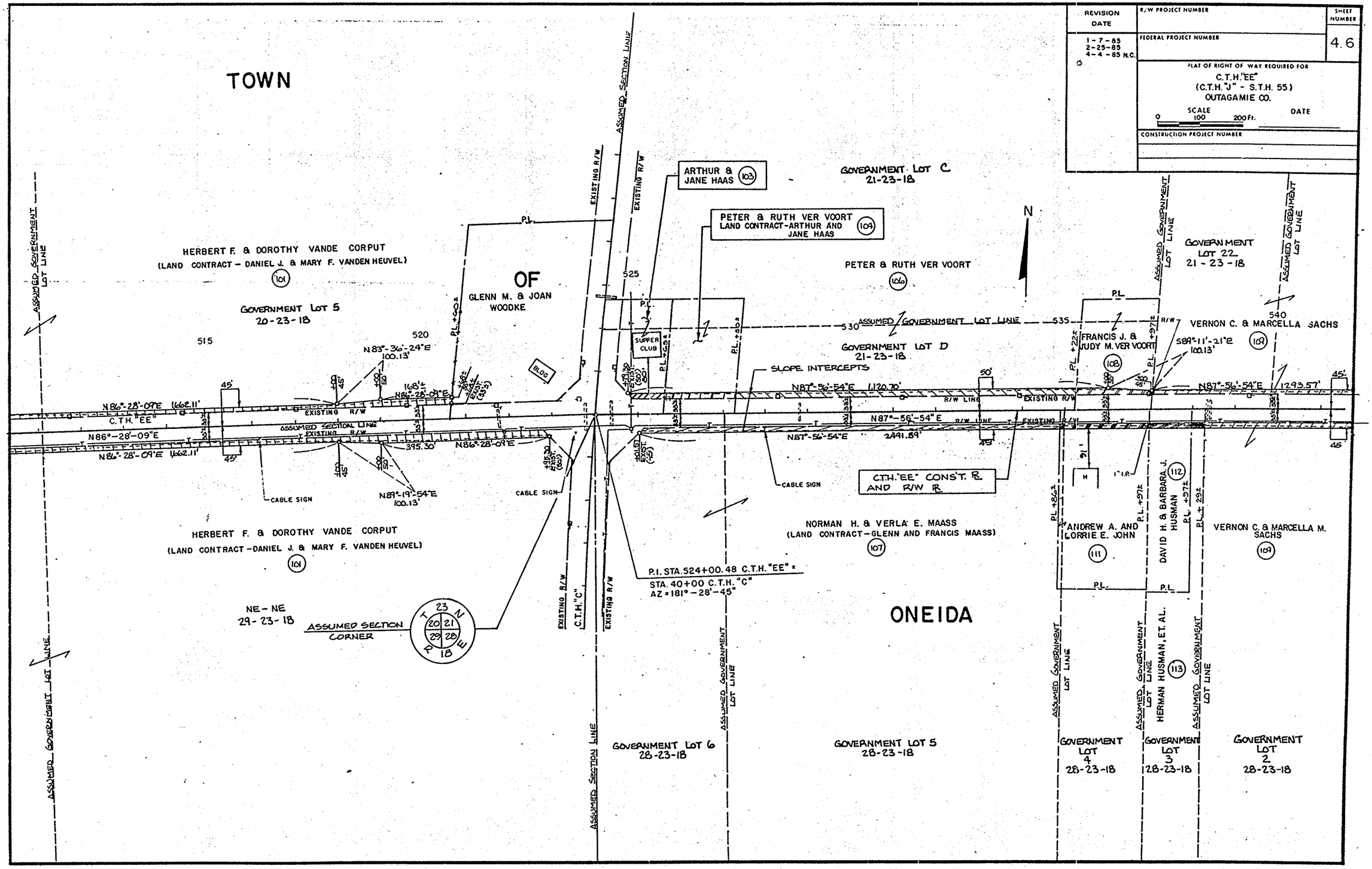

Cat No 2130 - 5M5

REVISION DATE	R/W PROJECT NUMBER	SHEET NUMBER
1 - 7 - 85 4 - 4 - 85 N.C.	FEDERAL PROJECT NUMBER	4.7
	PLAT OF RIGHT OF WAY REQUIRED FOR C.T.H. "EE" (C.T.H. "J" - S.T.H. 55) OUTAGAMIE CO. SCALE 0 100 200 Ft. DATE	
	CONSTRUCTION PROJECT NUMBER	

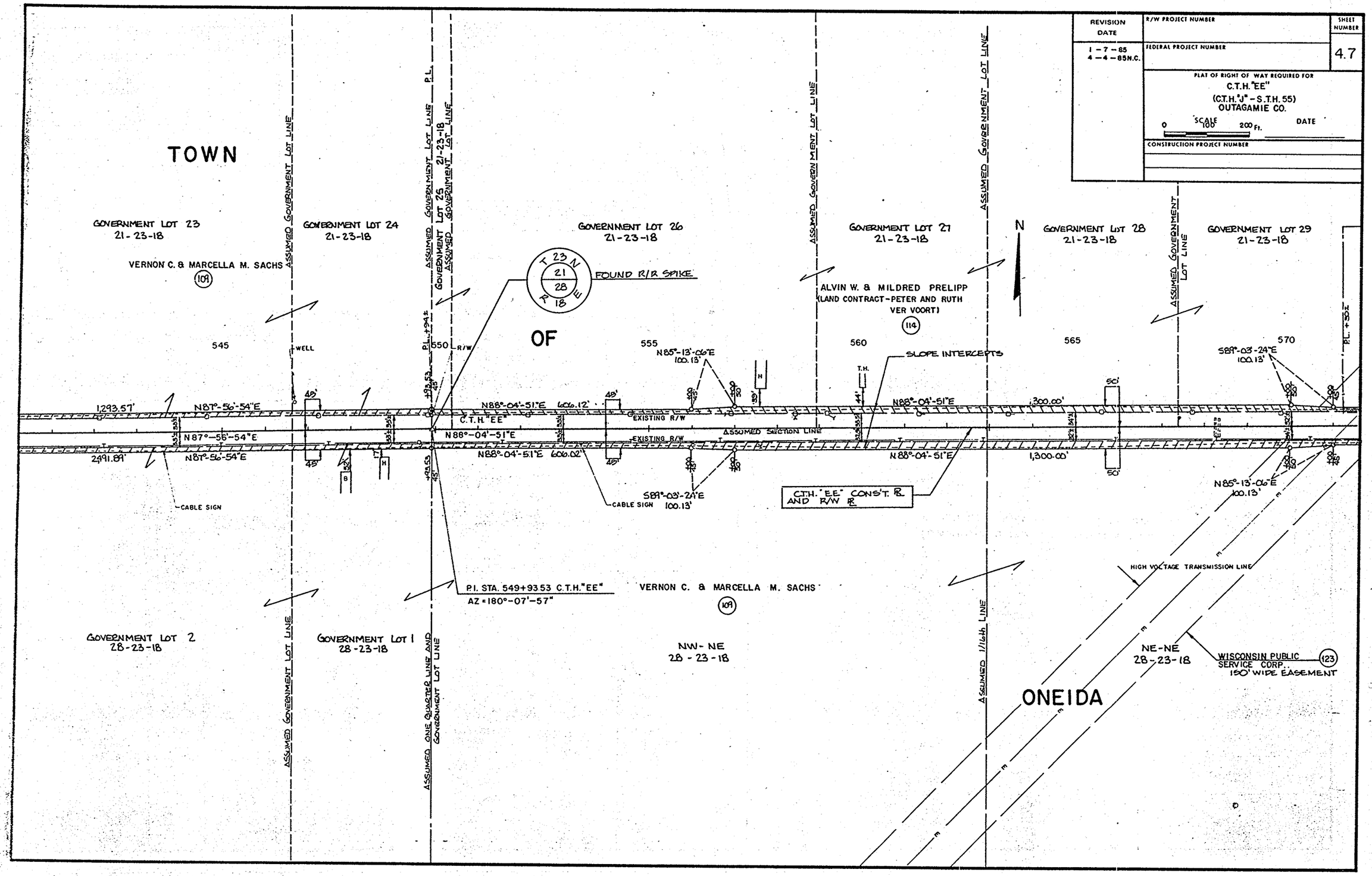

Cat No 2130 - 0175

REVISION DATE	W. PROJECT NUMBER	SHEET NUMBER
1-7-85 4-4-85 N.C.	FEDERAL PROJECT NUMBER	4.8

PLAT OF RIGHT OF WAY REQUIRED FOR
C.T.H. "EE"
(C.T.H. "J" - S.T.H. 55)
OUTAGAMIE CO.

SCALE 0 100 200 Ft. DATE

CONSTRUCTION PROJECT NUMBER

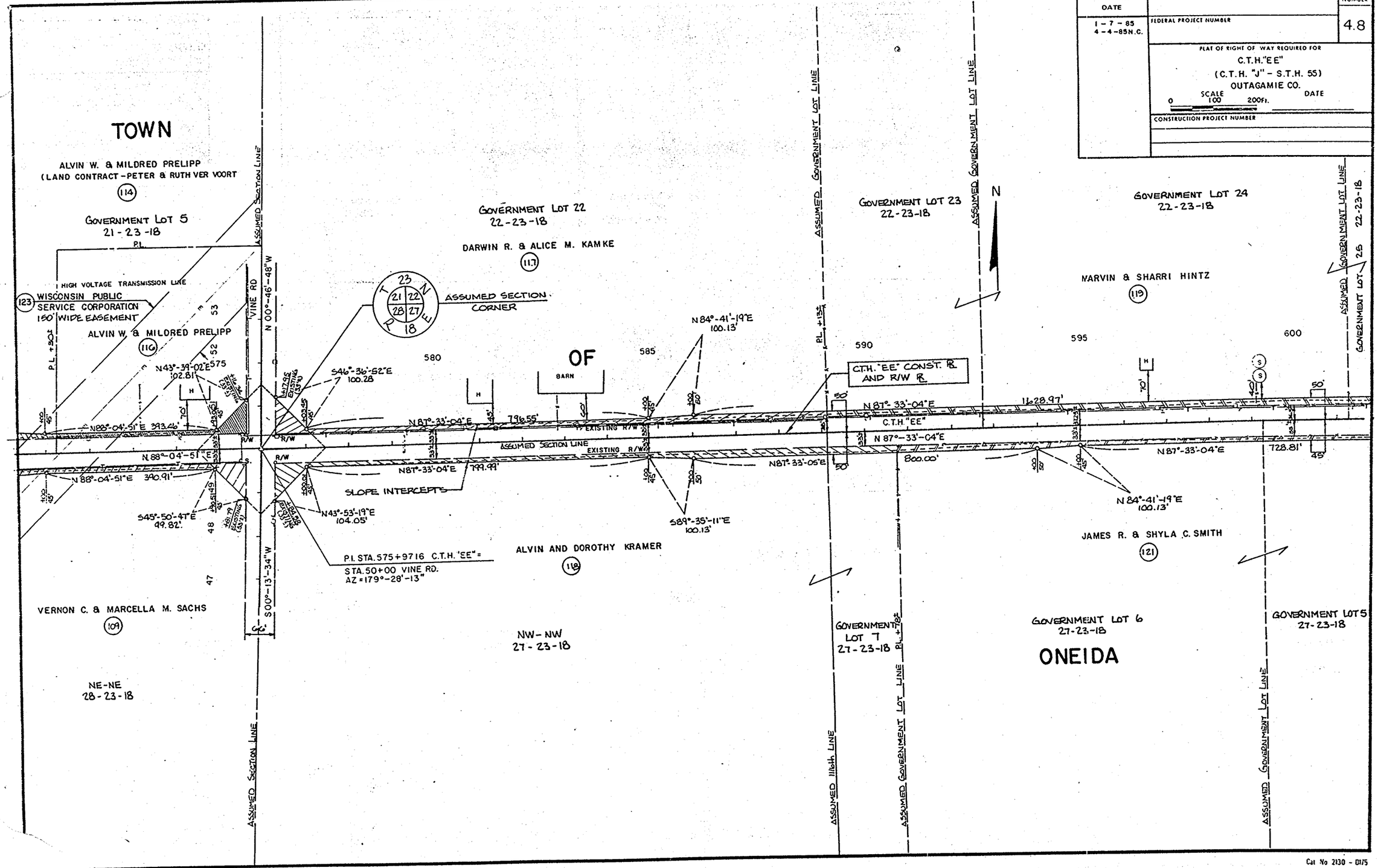

Cat No 2130 - 0175

REVISION DATE	R/W PROJECT NUMBER	SHEET NUMBER
N.C. 4-4-85 N.C.	FEDERAL PROJECT NUMBER	4.9

PLAT OF RIGHT OF WAY REQUIRED FOR
C.T.H."EE"
(C.T.H."J"- S.T.H. 55)
OUTAGAMIE CO.

SCALE 0 100 200 Ft. DATE

CONSTRUCTION PROJECT NUMBER

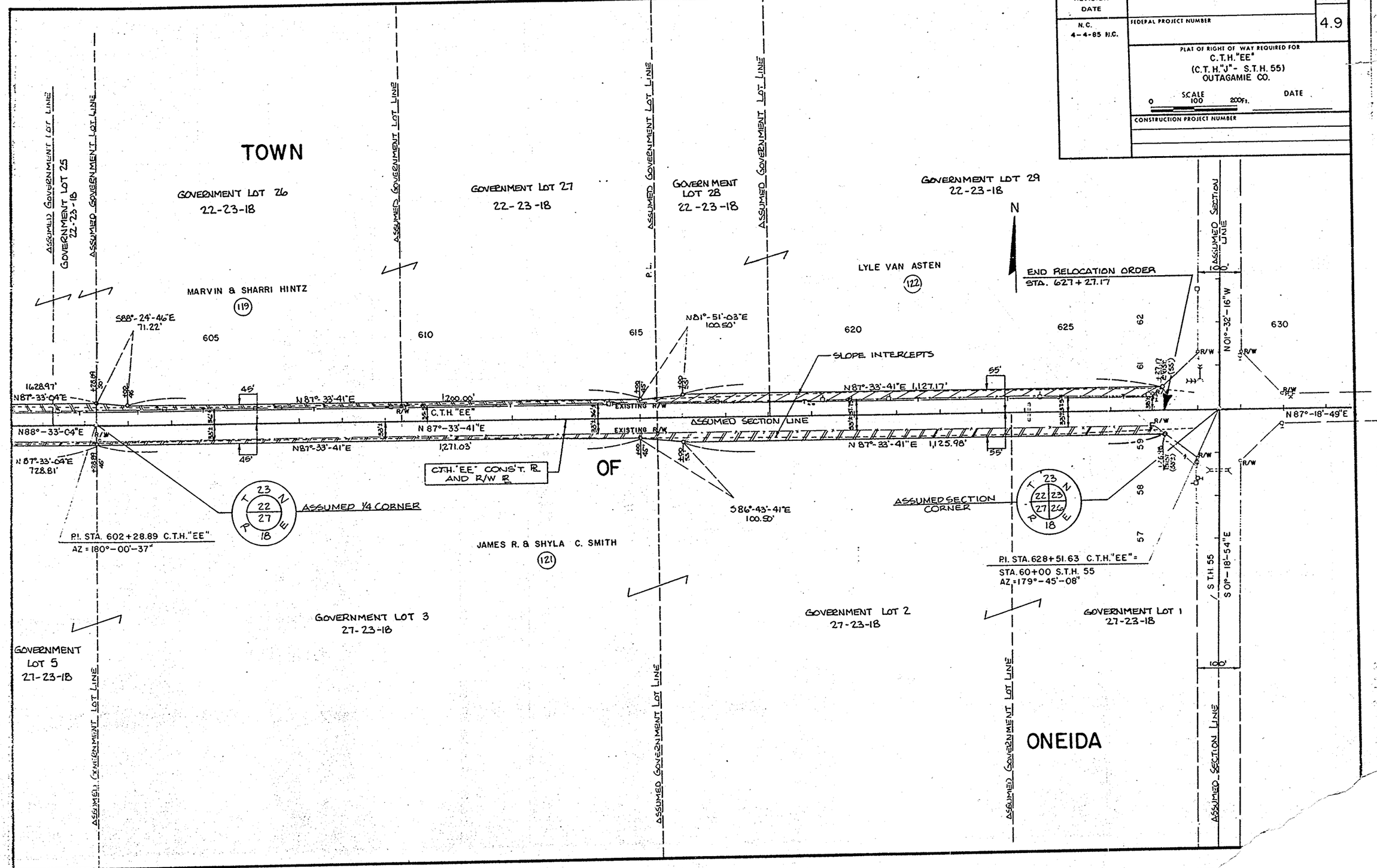

REVISION DATE	R/W PROJECT NUMBER	SHEET NUMBER
1-7-85 2-25-85 4-4-85 N.C.	FEDERAL PROJECT NUMBER	4.3

PLAT OF RIGHT OF WAY REQUIRED FOR
C.T.H. "EE"
(C.T.H. "J" - S.T.H. 55)
OUTAGAMIE CO.

SCALE 0 100 200 ft. DATE

CONSTRUCTION PROJECT NUMBER

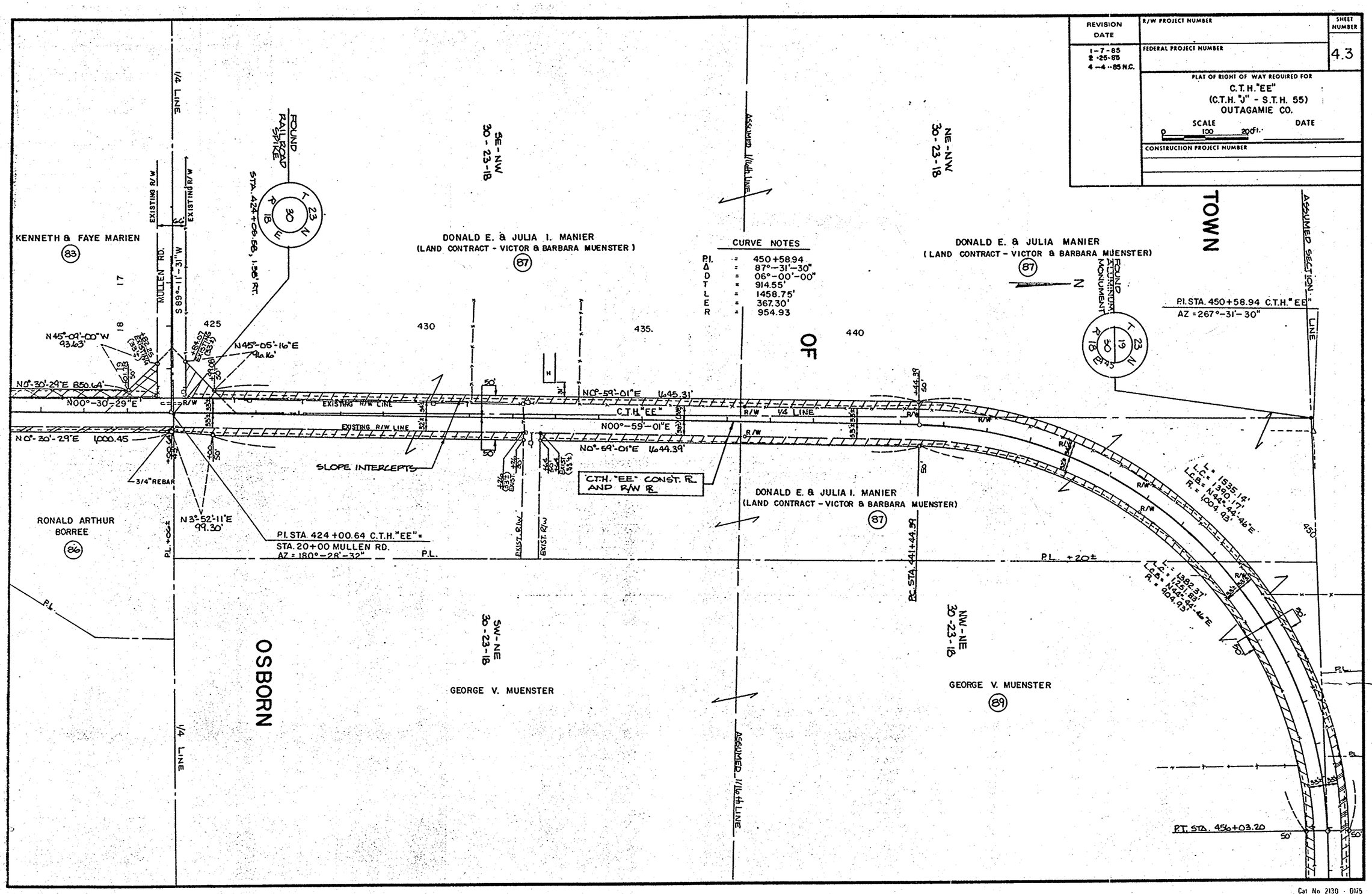

Cat No 2130 - 0175