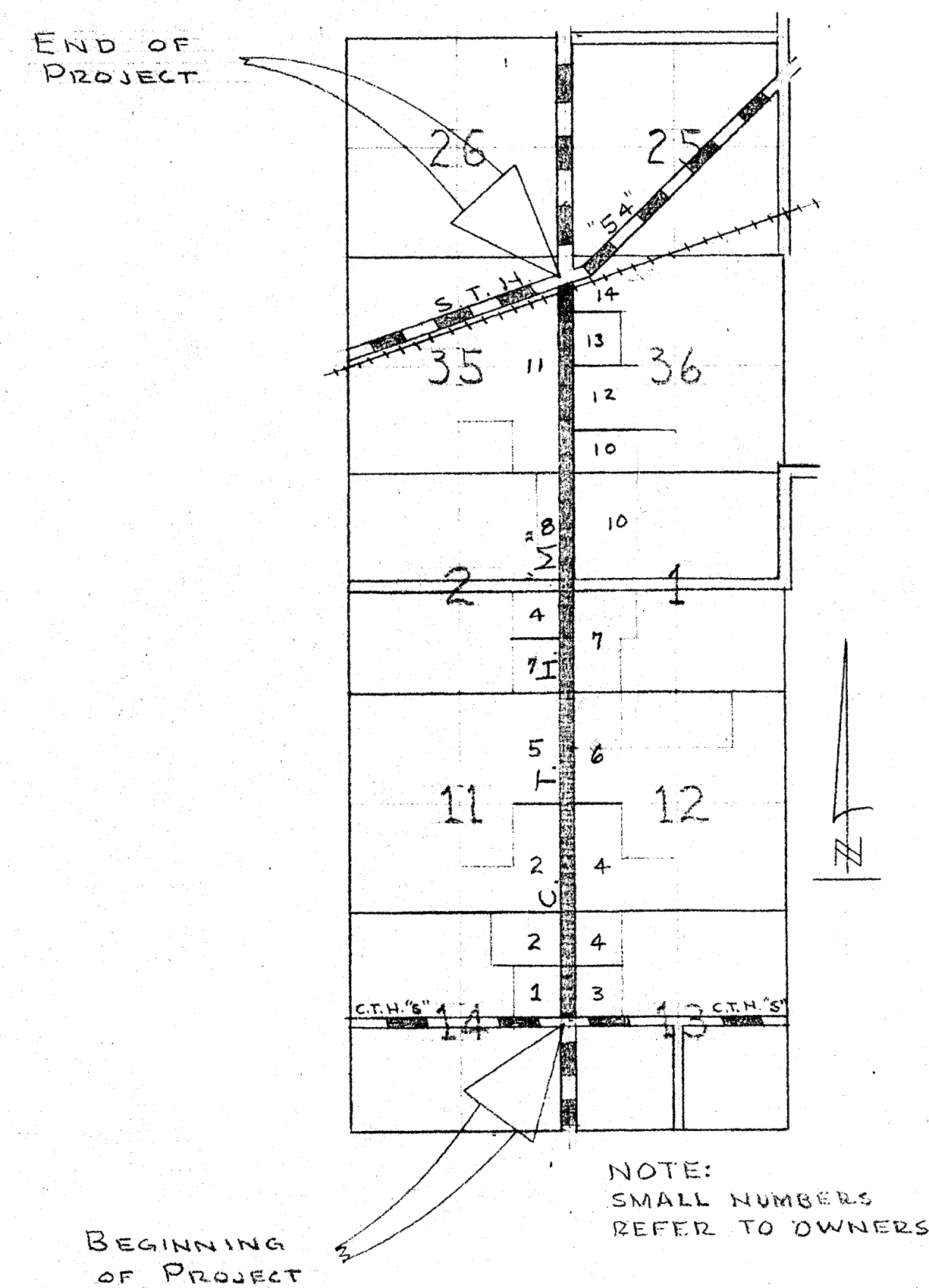


R/W FOR C.T.H. "M"

FROM C.T.H. "S" TO S.T.H. "54"
WIDEN TO 5 RODS (82.5 FT.)
 JOB NO. 100-99

NO.	OWNERS	STANDARD FENCE TO MOVE RODS	WOVEN WIRE FENCE TO MOVE RODS	ELECTRIC FENCE TO MOVE RODS	ACRES TO BUY
1	EMERSON W. OSSMAN & WF.	68.7	10.4	—	0.25
2	OTTO LEARMAN & WF.	156.5	—	79.4	0.75
3	HERMAN REINKE	79.1	—	—	0.25
4	WM. E. STAKE & WF. OMAR W. STAKE & WF. (L.C.)	78.8	68.1	172.4	1.00
5	APPLETON WIRE WORKS, INC.	81.7	—	—	0.50
6	THOMAS K. VALOS & WF. & GEORGE T. VALOS (SINGLE) GEO. K. PETERS & WF. (L.C.)	163.5	—	—	0.50
7	CLARENCE KORTH	236.8	—	—	0.75
8	GORDON SIEBERT & WF.	70.3	—	—	0.41
9	HERBERT KORTH	183.8	—	—	0.60
10	RAYMOND & ROY VANSTRATEN WALTER & LEEROY MENTZEL	—	—	—	0.83
11	JAMES W. ZWERG	—	—	—	0.31
12	RAYMOND VANSTRATEN WALTER MENTZEL	—	—	—	0.25
13	JOHN A. BEYERS & WF.	—	—	17.4	0.09
14	R.E. SCHWEBS	—	—	—	0.04

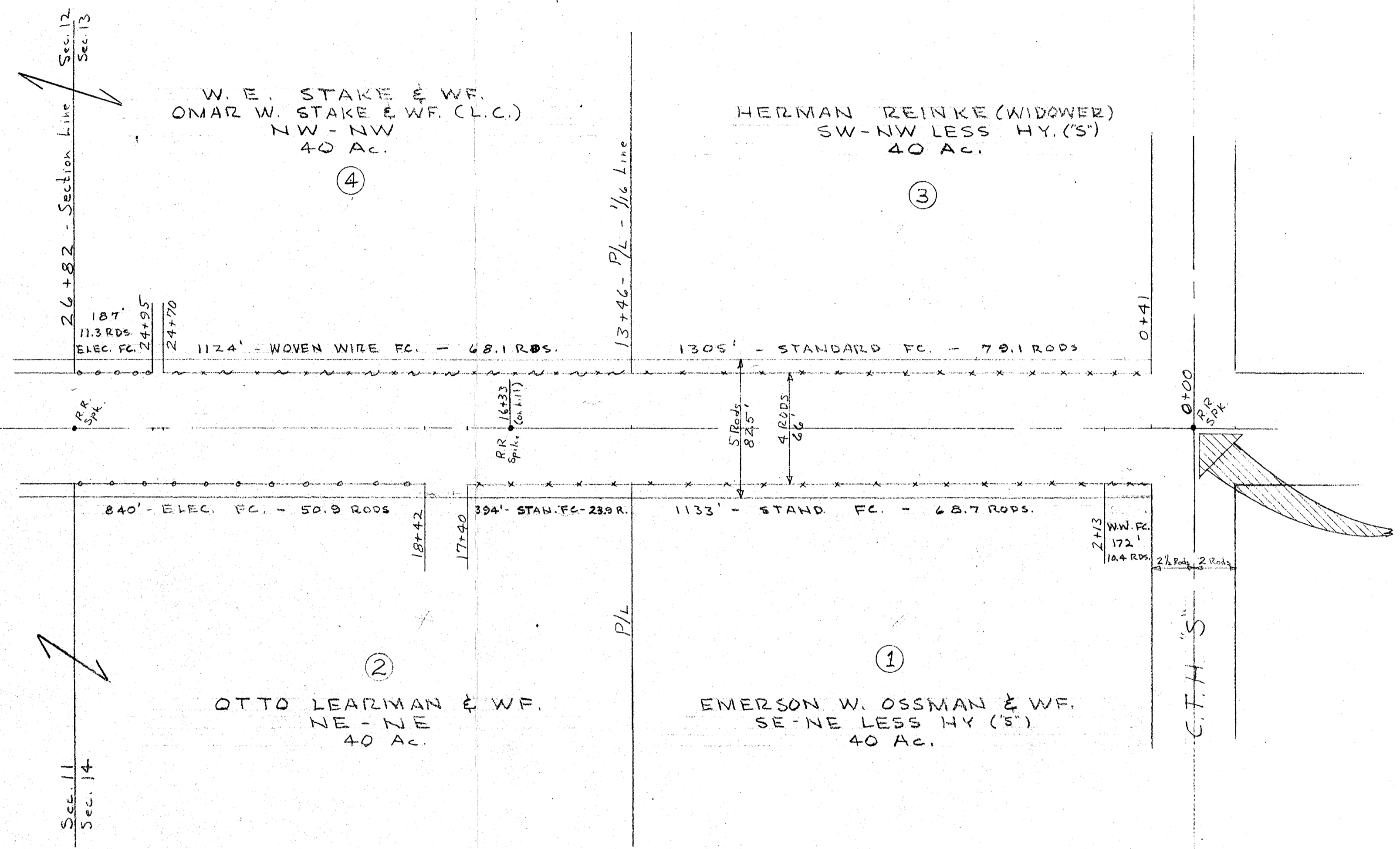


VICINITY MAP


*County Project #93
 C.T.H. "S" to S.T.H. "54"*

FRANK M. CHARLESWORTH & ASSOCIATES		
CONSULTING ENGINEERS SINCE 1920		
OUTAGAMIE COUNTY SURVEYOR		
ROOM 110 - COURTHOUSE - PHONE 3-5423		
APPLETON, WISCONSIN		
DRAWN BY F.M.C., Jr.	DATE JAN, 1958	SHEET NO. 1 of 6
SCALE	JOB NO. 100-99	FILE NO.

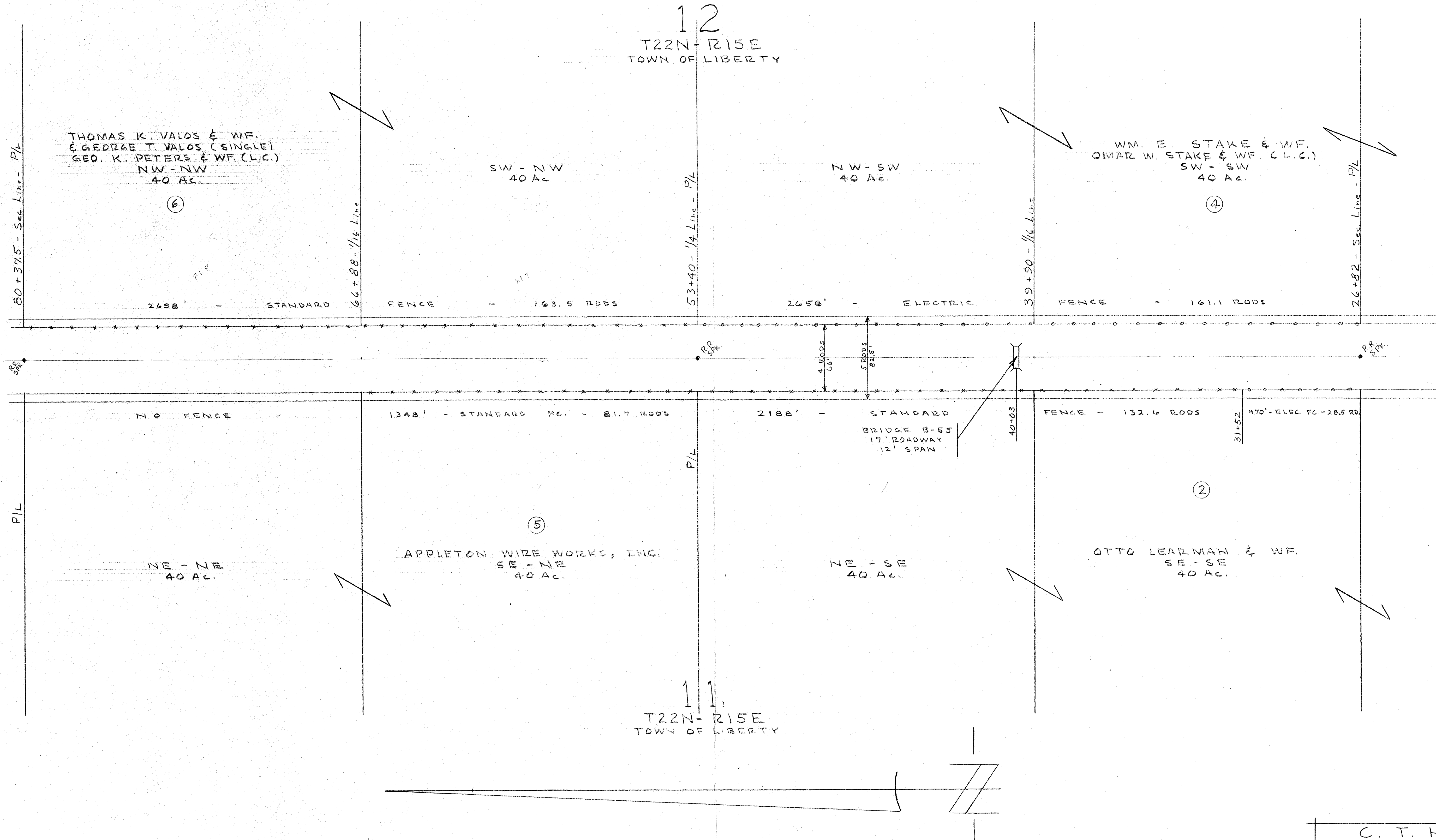
13
T22N-R15E
TOWN OF LIBERTY



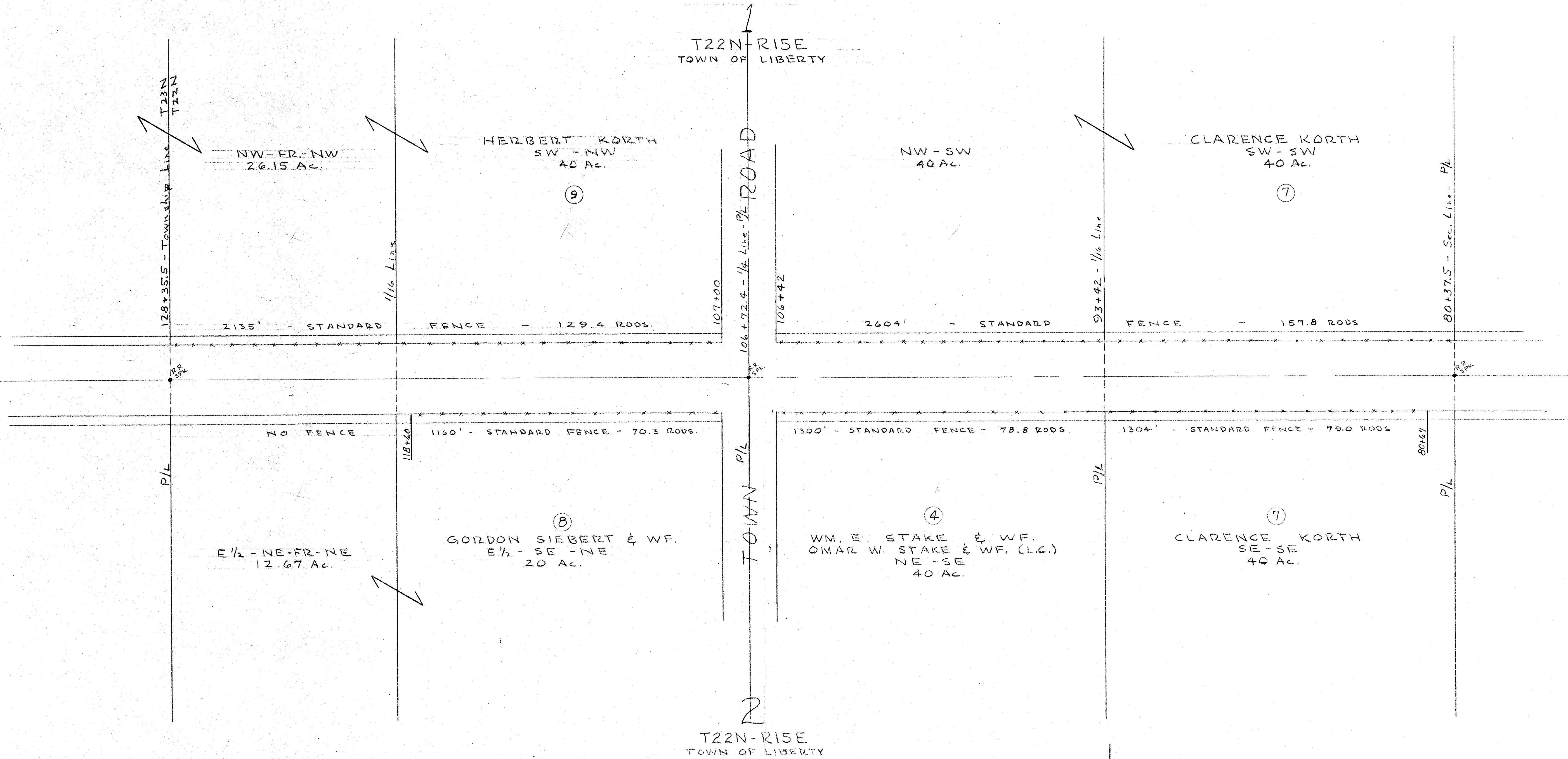
14
T22N-R15E
TOWN OF LIBERTY



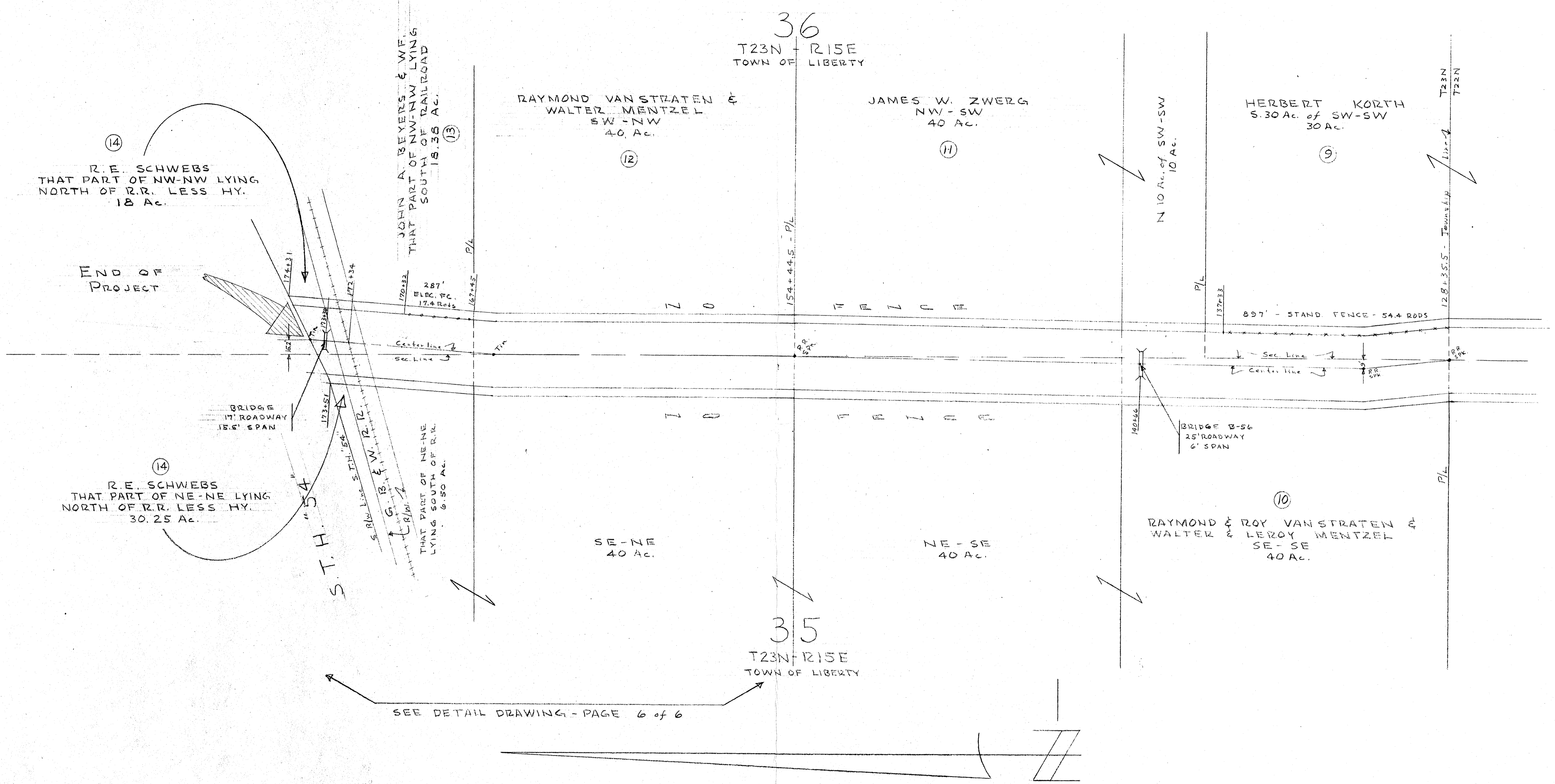
C. T. H. "M"		
FRANK M. CHARLESWORTH & ASSOCIATES CONSULTING ENGINEERS SINCE 1920 OUTAGAMIE COUNTY SURVEYOR ROOM 110 - COURTHOUSE - PHONE 2-5423 APPLETON, WISCONSIN		
DRAWN BY F.M.C., Jr.	DATE JAN. 1958	SHEET NO. 2 of 6
SCALE Long. Lines - 1" = 200' Transverse - 1" = 80'	JOB NO. 100-99	FILL NO.



C. T. H. "M"		
FRANK M. CHARLESWORTH & ASSOCIATES		
CONSULTING ENGINEERS SINCE 1920 OUTAGAMIE COUNTY SURVEYOR ROOM 110 - COURTHOUSE - PHONE 3-5223 APPLETON, WISCONSIN		
DRAWN BY F. N. C. J.	DATE JAN. 1958	SHEET NO. 3 of 6
LONG. SCALE - 1" = 200' TRANS. SCALE - 1" = 50'	JOB NO. 100-99	FILE NO.



C. T. H. "M"		
FRANK M. CHARLESWORTH & ASSOCIATES		
CONSULTING ENGINEERS SINCE 1920		
OUTAGAMIE COUNTY SURVEYOR		
ROOM 110 - COURTHOUSE - PHONE 3-5423		
APPLETON, WISCONSIN		
DRAWN BY F.M.C., Jr.	DATE JAN. 1958	SHEET NO. 4 of 6
LONGITUDINAL SCALE 1" = 200'	JOB NO. 100-99	FILE NO.
TRANSVERSE SCALE 1" = 50'		



14
R. E. SCHWABS
THAT PART OF NW-NW LYING
NORTH OF R.R. LESS HY.
18 Ac.

END OF
PROJECT

14
R. E. SCHWABS
THAT PART OF NE-NE LYING
NORTH OF R.R. LESS HY.
30.25 Ac.

13
JOHN A. BEYERS & W.F.
THAT PART OF NW-NW LYING
SOUTH OF RAILROAD
18.38 Ac.

12
RAYMOND VAN STRATEN &
WALTER MENTZEL
SW - NW
40 Ac.

36
T23N - R15E
TOWN OF LIBERTY

11
JAMES W. ZWERG
NW - SW
40 Ac.

9
HERBERT KORTH
S.30 Ac. of SW-SW
30 Ac.

N 10 Ac. of SW-SW
10 Ac.

10
RAYMOND & ROY VAN STRATEN &
WALTER & LEROY MENTZEL
SE - SE
40 Ac.

SE - NE
40 Ac.

NE - SE
40 Ac.

35
T23N - R15E
TOWN OF LIBERTY

SEE DETAIL DRAWING - PAGE 6 of 6

C. T. H. "M"		
FRANK M. CHARLESWORTH & ASSOCIATES		
CONSULTING ENGINEERS SINCE 1920 OUTAGAMIE COUNTY SURVEYOR ROOM 110 - COURTHOUSE - PHONE 3-5423 APPLETON, WISCONSIN		
DR-WN BY F.M.C., Jr.	DATE JAN. 1958	SHEET NO. 5 of 6
Longitudinal - 1"=200' Transverse - 1"=50'	JOB NO. 100-99	FILE NO.

36
T23N-R15E
TOWN OF LIBERTY

R. E. SCHWEBS
THAT PART OF NW-NW
LYING NORTH OF R. 12.
LESS H.Y. - 18 Ac.

JOHN A. BEYERS & W.F.
THAT PART OF NW-NW LYING
SOUTH OF R. 12.
18.38 Ac.

RAYMOND VANSTRATEN &
WALTER MENTZEL
SW - NW
40 Ac.

BRIDGE
17' ROADWAY
15.5' SPAN

R. E. SCHWEBS
THAT PART OF NE-NE LYING
NORTH OF R.R. LESS H.Y.
30.25 Ac.

THAT PART OF NE-NE
LYING SOUTH OF R.R.
6.50 Ac.

RAYMOND & ROY VANSTRATEN &
WALTER & LEEROY MENTZEL
SE - NE
40 Ac.

35
T23N-R15E
TOWN OF LIBERTY

DETAIL DRAWING

OF LAST 1/2 MILE TO SHOW R.R. CROSSING AREA
IN ITS PROPER PROPORTION -

SCALE: 1" = 100'

C. T. H. "M"		
FRANK M. CHARLESWORTH & ASSOCIATES		
CONSULTING ENGINEERS SINCE 1920 OUTAGAMIE COUNTY SURVEYOR ROOM 110 - COURTHOUSE - PHONE 3-5423 APPLETON, WISCONSIN		
DRAWN BY F.M.C., Jr.	DATE JAN. 1958	SHEET NO. 6 of 6
SCALE 1" = 100'	JOB NO. 100-99	FILE NO.