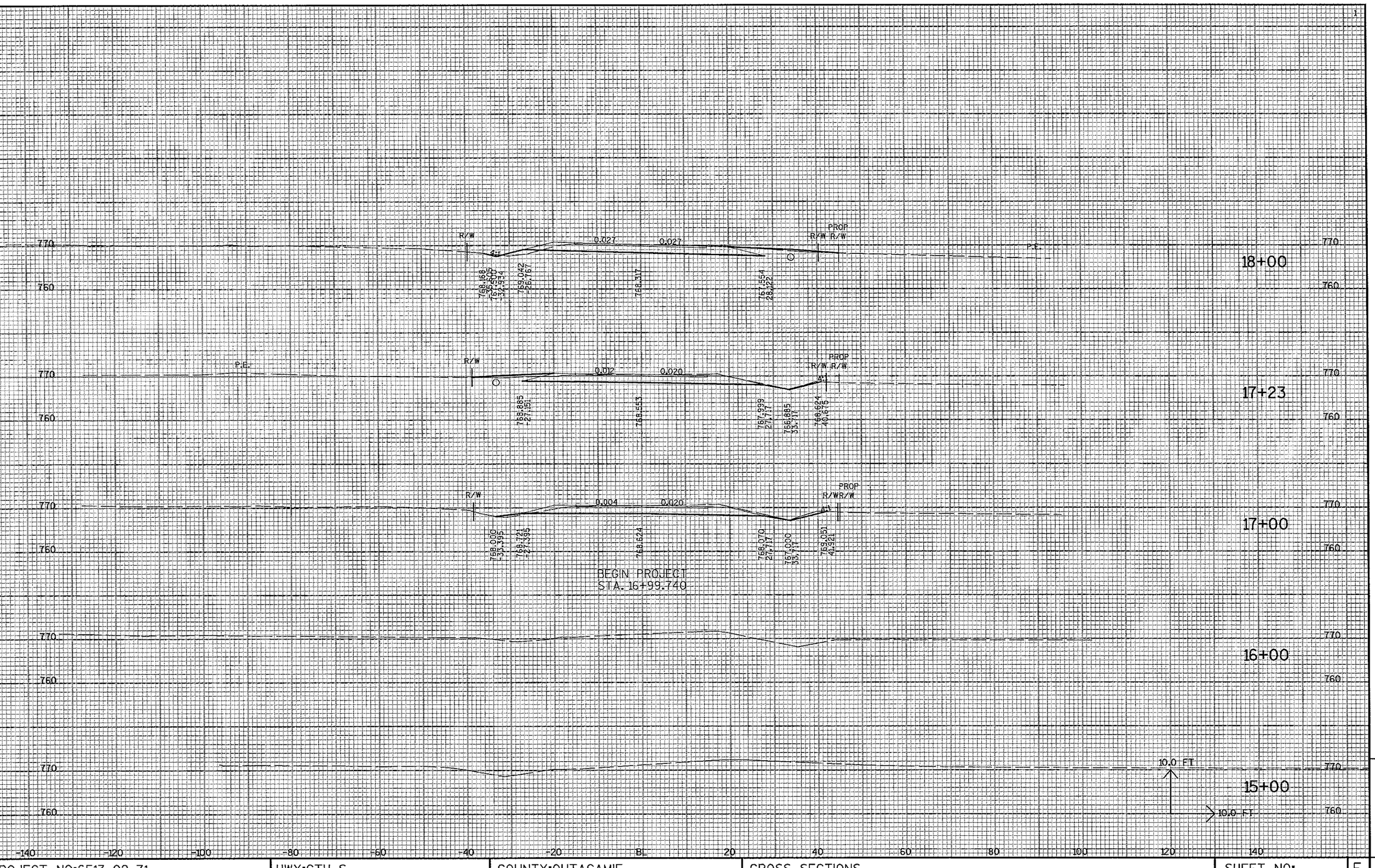

9

ROJECT NO:6513-02-71	HWY:CTH S	COUNTY:OUTAGAMIE	CROSS SECTIONS	SHEET NO:	E

E NAME : r:\2400\2482\2482002\DGN\xsec\Landscape X-Sec\Final+2b.dgn PLOT DATE : 3/4/2005 PLOT BY : JMG PLOT NAME : PLOT SCALE : _plotscale_

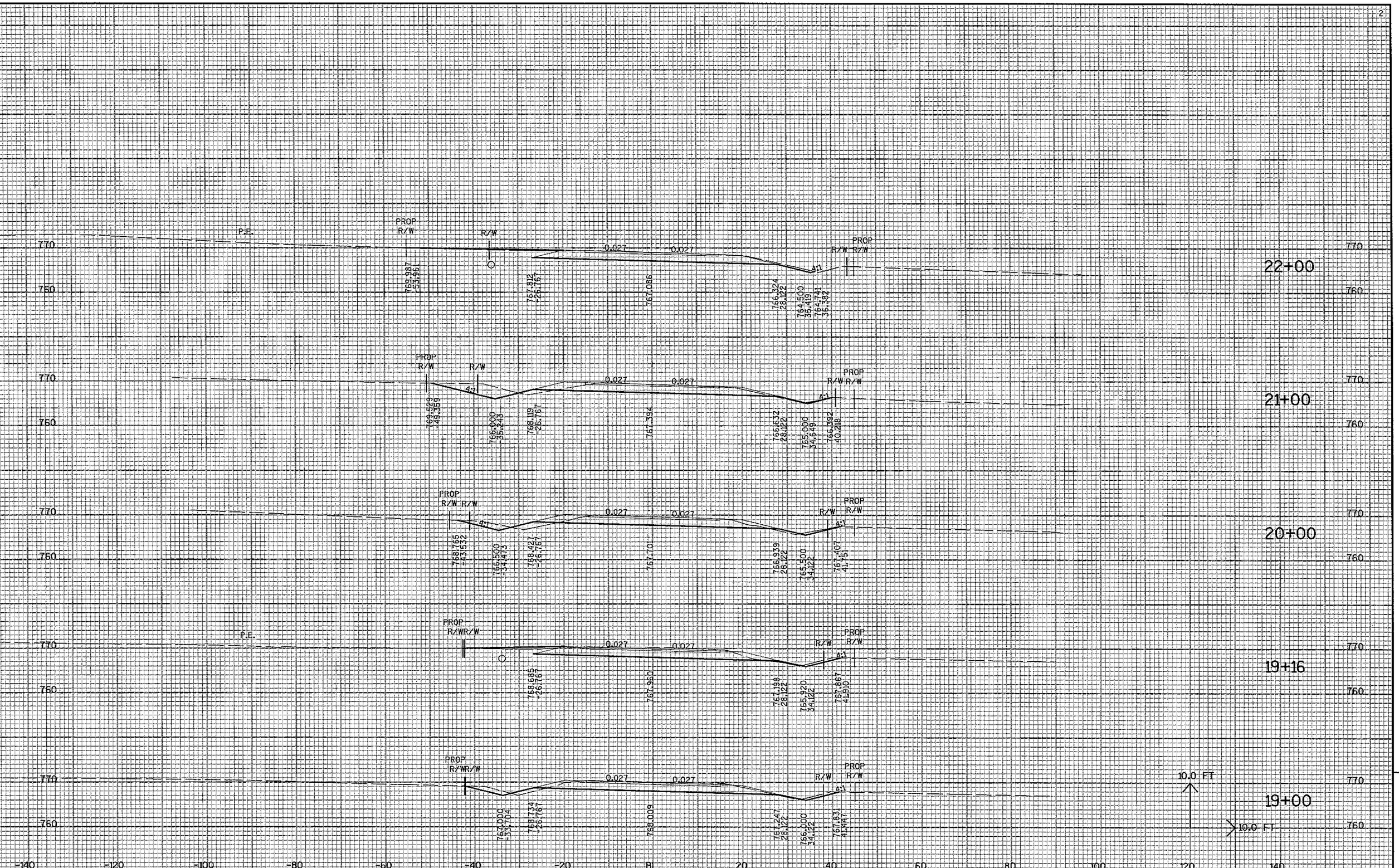

9

ROJECT NO:6513-02-71	HWY:CTH S	COUNTY:OUTAGAMIE	CROSS SECTIONS	SHEET NO:	E

E NAME : r:\2400\2482\2482002\DGN\xsec\Landscape X-Sec\Final2b.dgn PLOT DATE : 3/4/2005 PLOT BY : JMG PLOT NAME : PLOT SCALE : _plotscale_

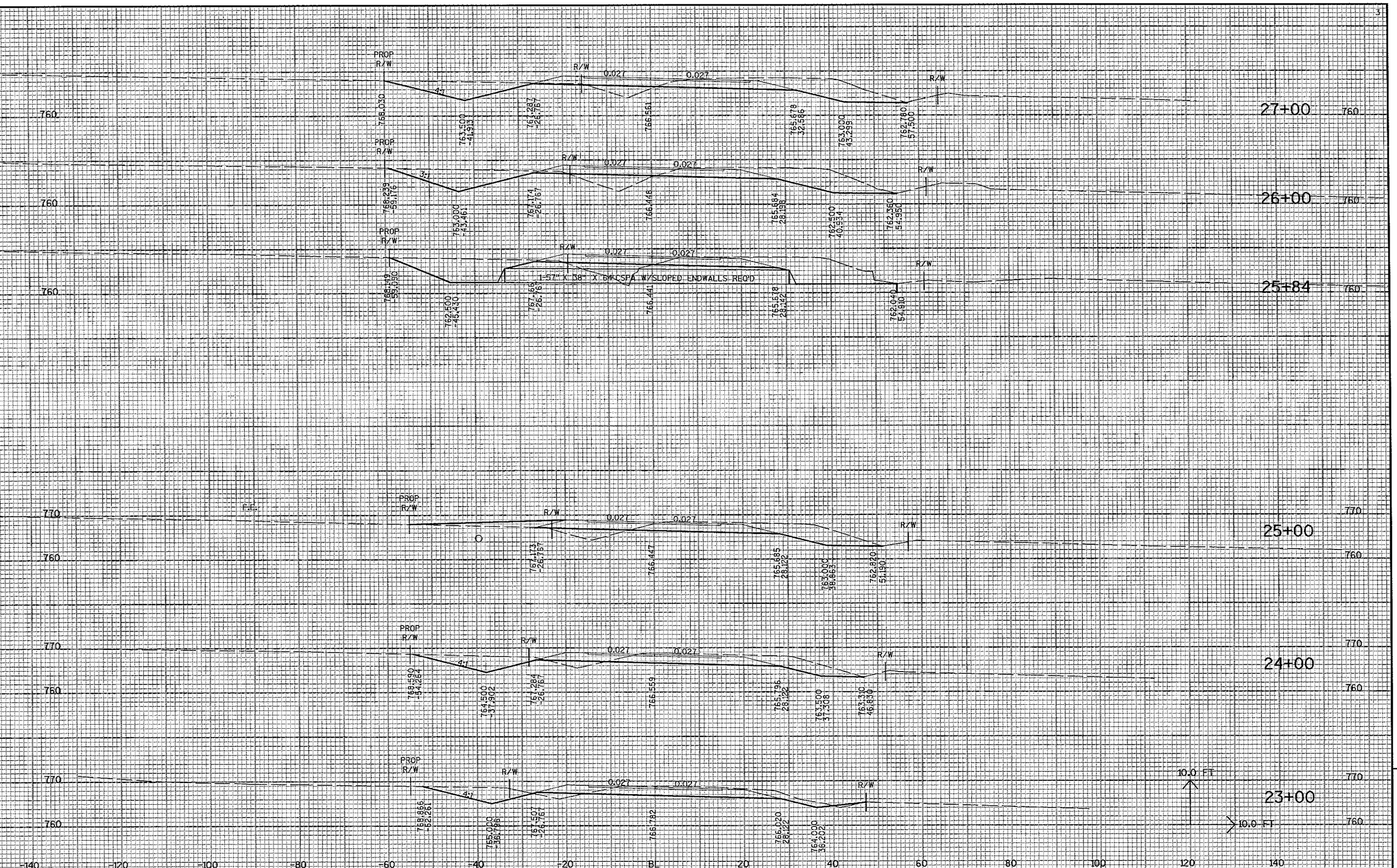

9

PROJECT NO:6513-02-71	HWY:CTH S	COUNTY:OUTAGAMIE	CROSS SECTIONS	SHEET NO:	E

FILE NAME : r:\2400\2482\2482002\DGN\xsec\Landscape X-Sec\Final12b.dgn PLOT DATE : 3/4/2005 PLOT BY : JMG PLOT NAME : PLOT SCALE : _plotscale_

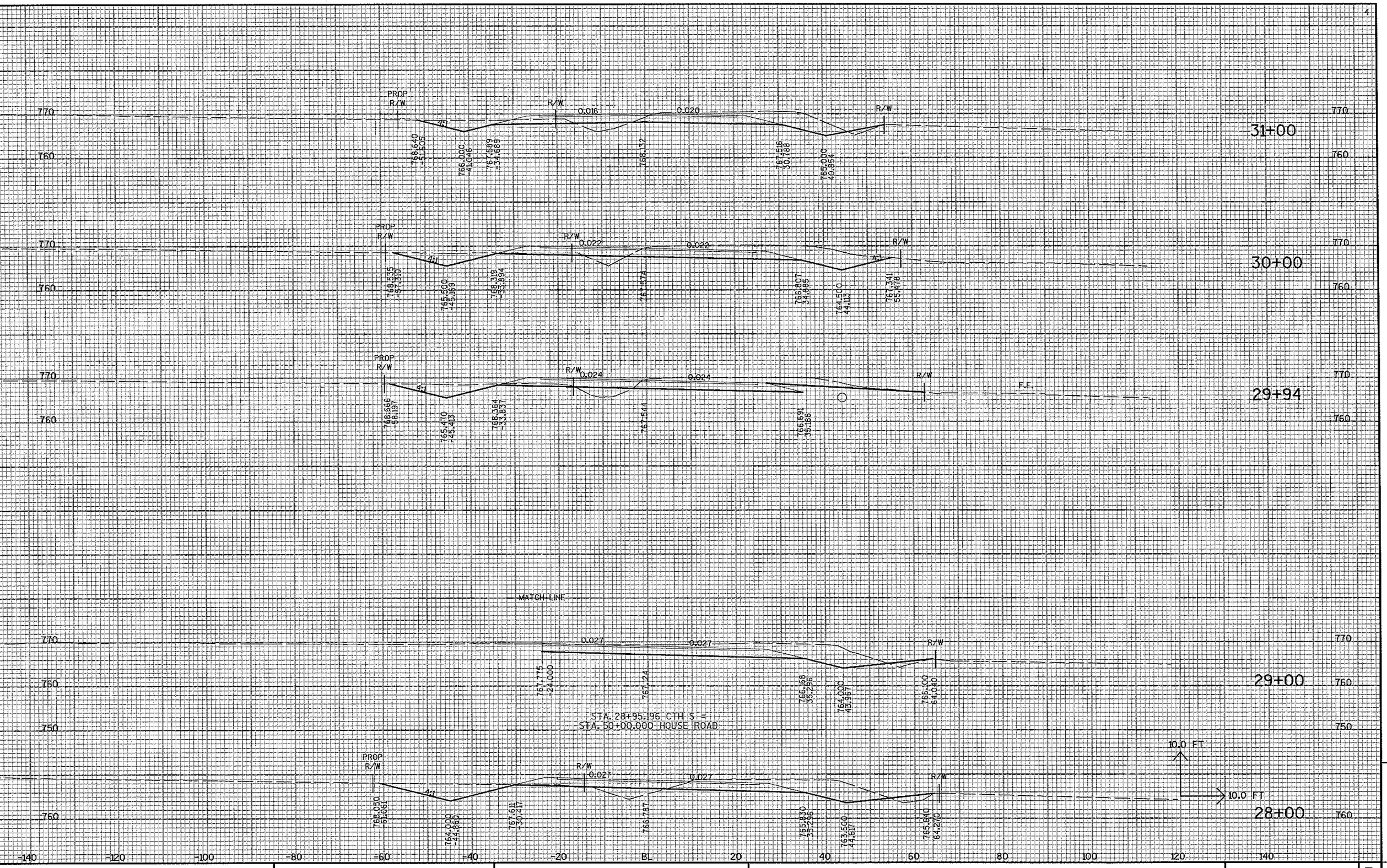

9

ROJECT NO:6513-02-71	HWY:CTH S	COUNTY:OUTAGAMIE	CROSS SECTIONS	SHEET NO:	E

LE NAME : r:\2400\2482\2482002\DGN\xsec\Landscape X-Sec\Final+2b.dgn PLOT DATE : 3/4/2005 PLOT BY : JMG PLOT NAME : PLOT SCALE : _plotscale_

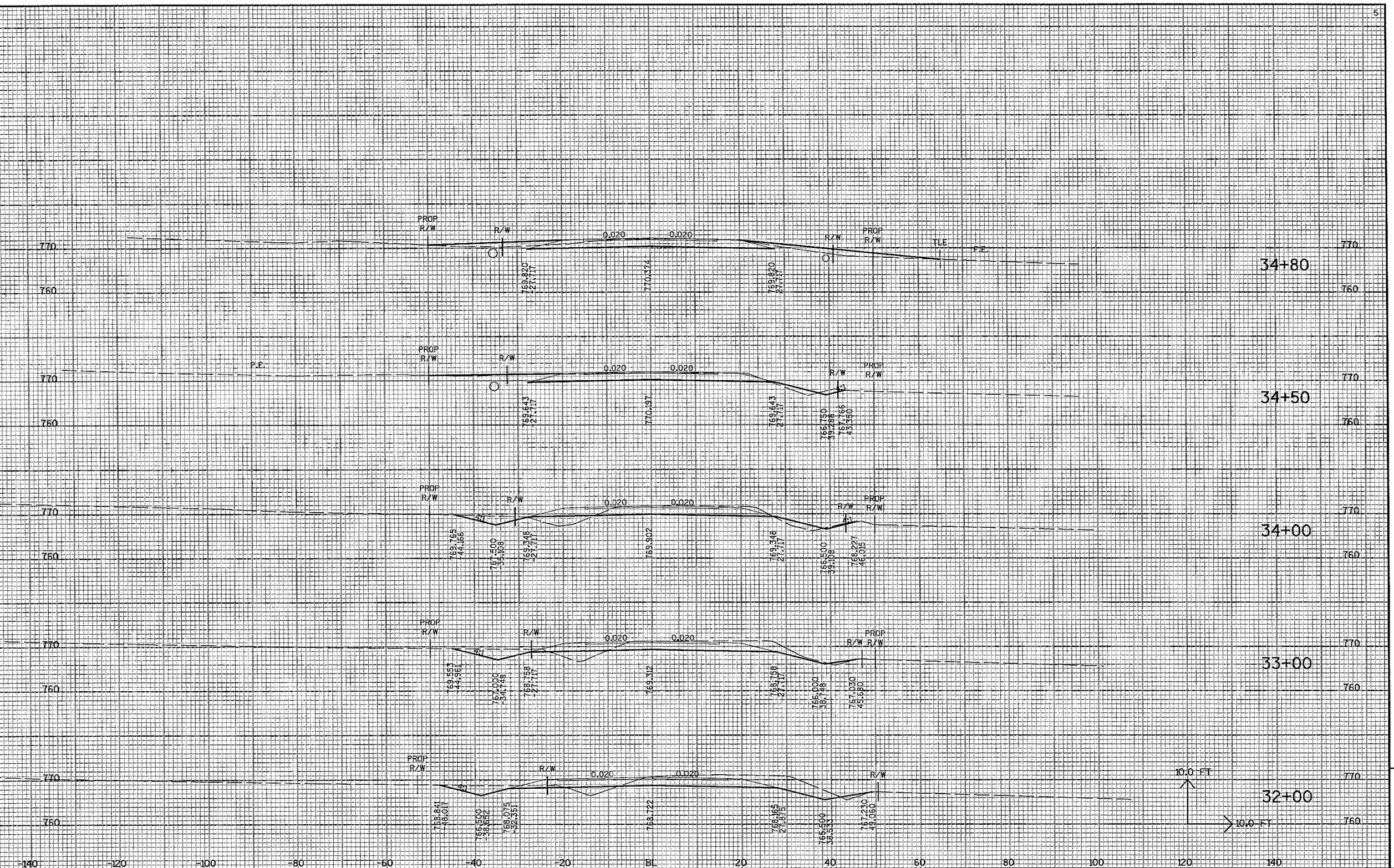

9

ROJECT NO:6513-02-71	HWY:CTH S	COUNTY:OUTAGAMIE	CROSS SECTIONS	SHEET NO:	E

LE NAME : r:\2400\2482\2482002\DGN\xsec\Landscape X-Sec\Final12b.dgn PLOT DATE : 3/4/2005 PLOT BY : JMG PLOT NAME : PLOT SCALE : _plotscale_

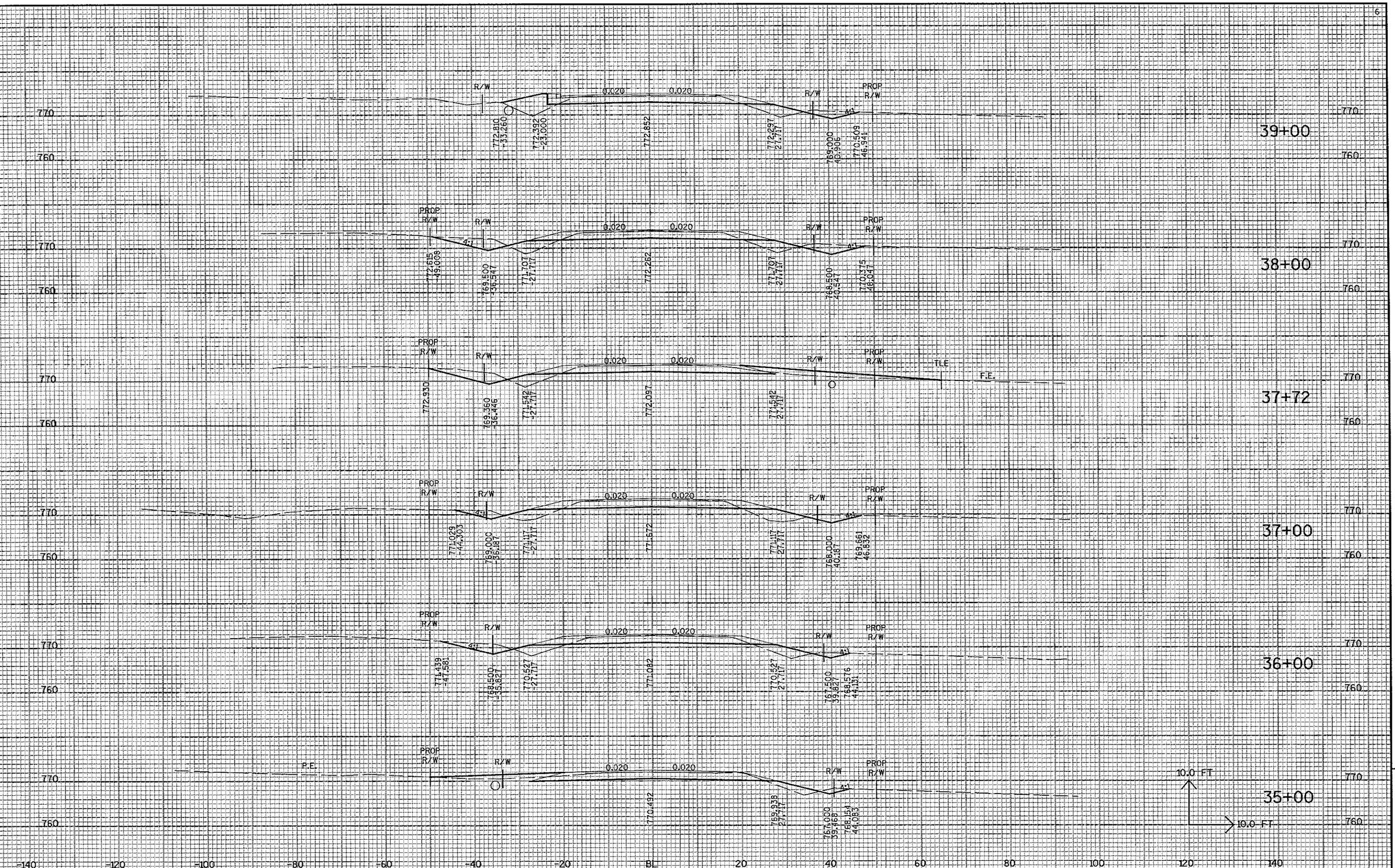

9

ROJECT NO:6513-02-71	HWY:CTH S	COUNTY:OUTAGAMIE	CROSS SECTIONS	SHEET NO:	E

LE NAME : r:\2400\2482\2482002\DGN\xsec\Landscape X-Sec\Final12b.dgn PLOT DATE : 3/4/2005 PLOT BY : JMG PLOT NAME : PLOT SCALE : _plotscale_

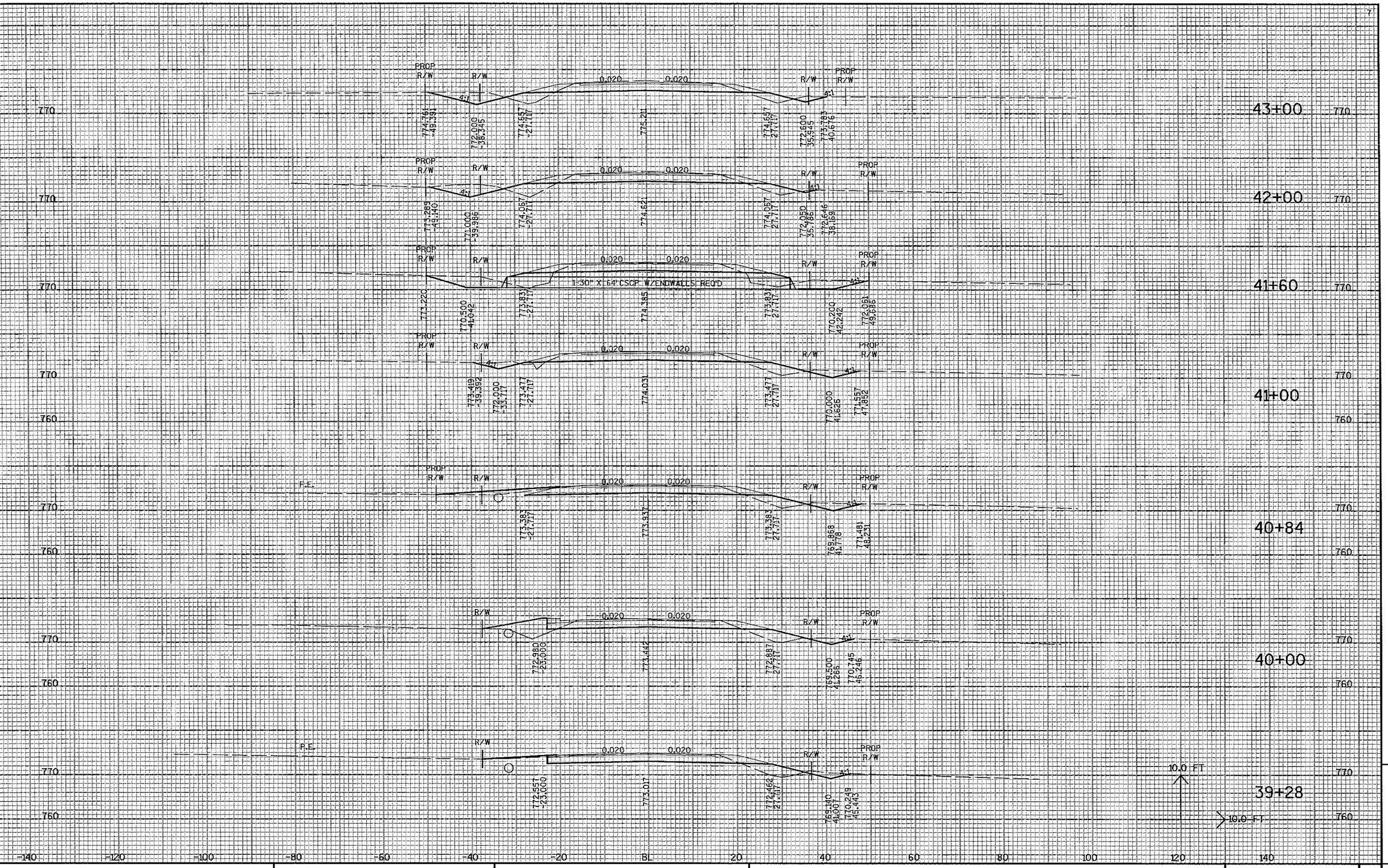

PROJECT NO:6513-02-71	HWY:CTH S	COUNTY:OUTAGAMIE	CROSS SECTIONS	SHEET NO:	E

FILE NAME : r:\2400\2482\2482002\DGN\xsec\Landscape X-Sec\Final+2b.dgn PLOT DATE : 3/4/2005 PLOT BY : JMG PLOT NAME : PLOT SCALE : _plotscale_

9

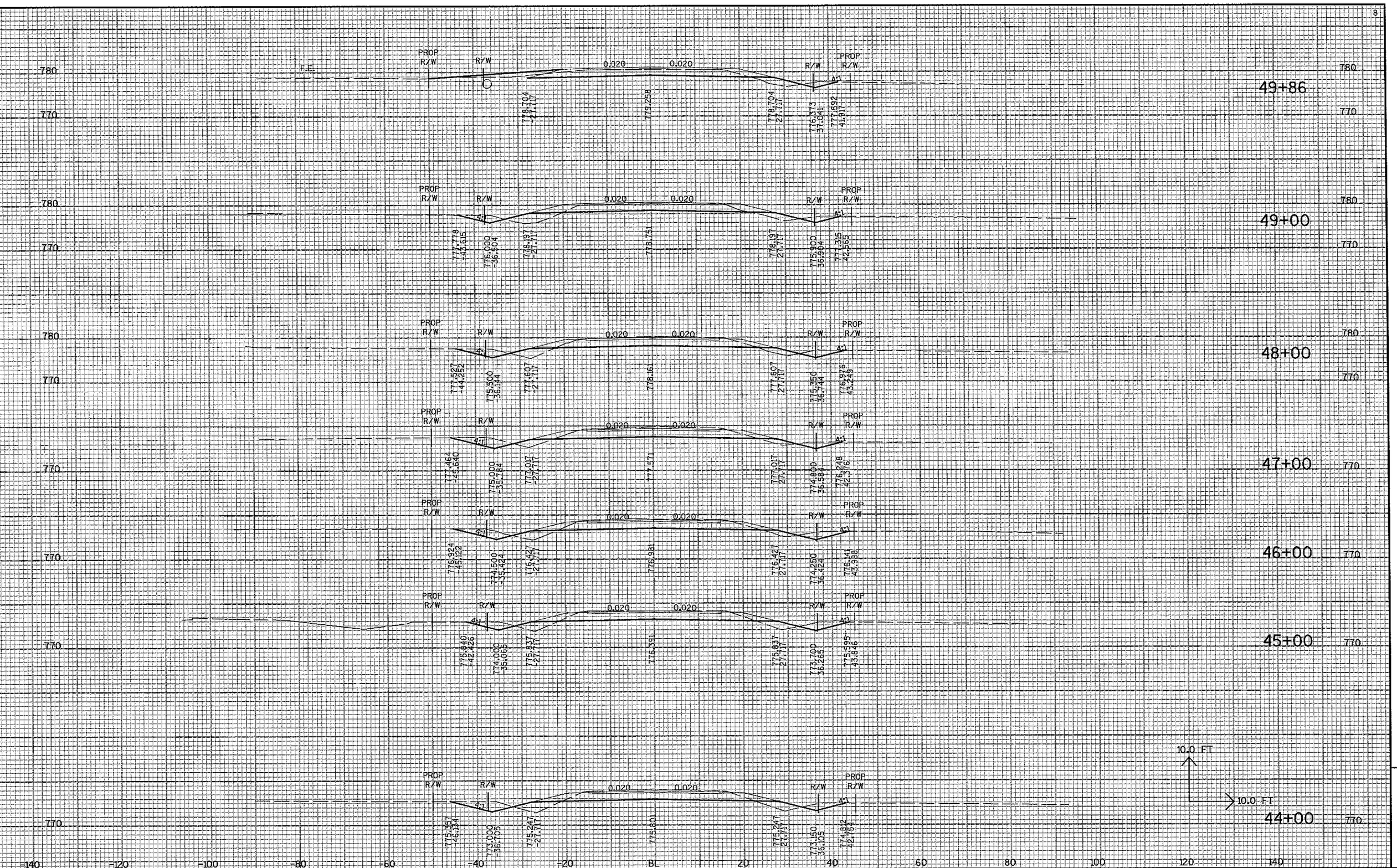

9

PROJECT NO:6513-02-71	HWY:CTH S	COUNTY:OUTAGAMIE	CROSS SECTIONS	SHEET NO:	E

FILE NAME : r:\2400\2482\2482002\DGN\xsec\Landscape X-Sec\Final+2b.dgn PLOT DATE : 3/4/2005 PLOT BY : JMG PLOT NAME : PLOT SCALE : _plotscale_

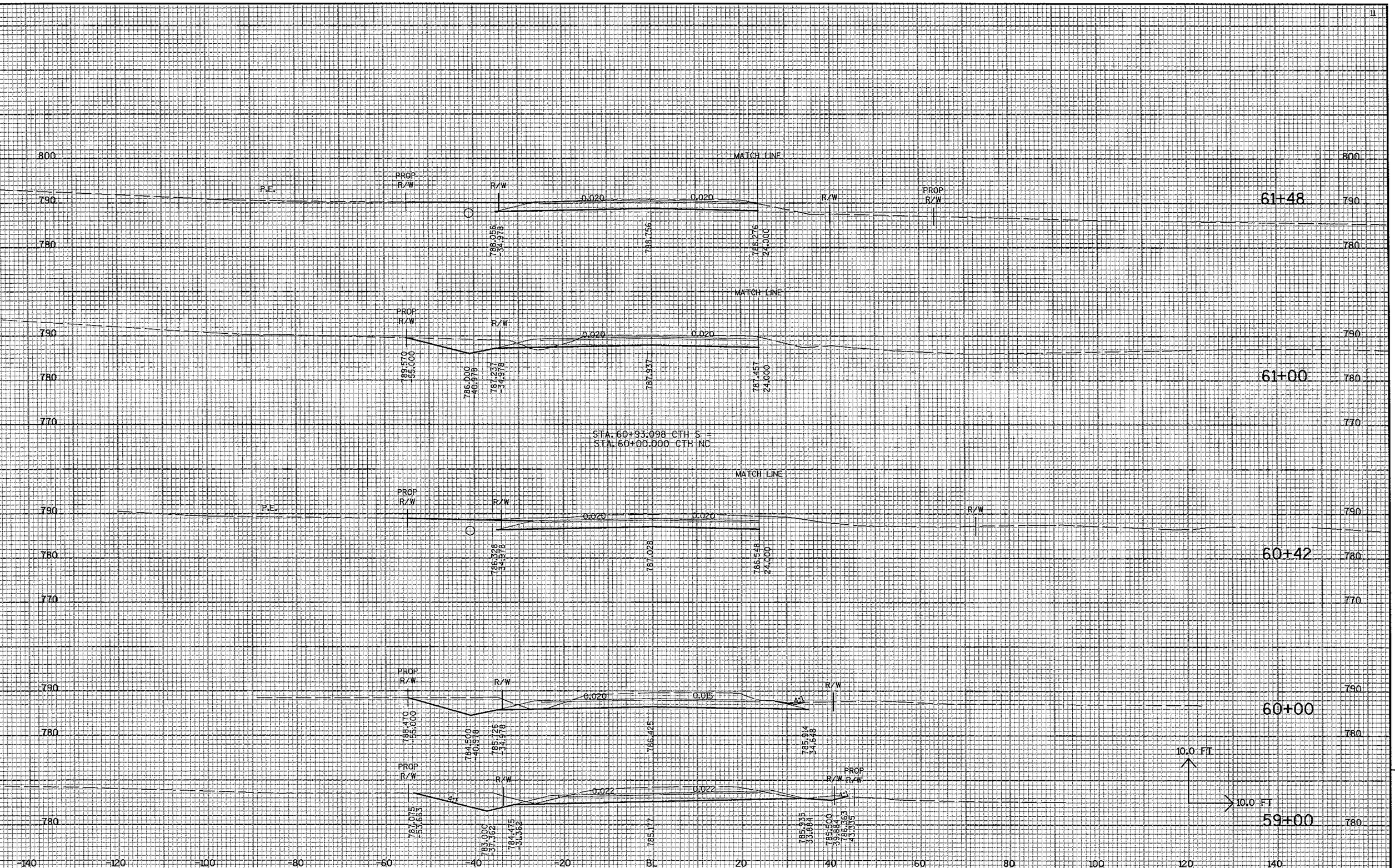

9

ROJECT NO:6513-02-71	HWY:CTH S	COUNTY:OUTAGAMIE	CROSS SECTIONS	SHEET NO:	E

LE NAME : r:\2400\2482\2482002\DGN\xsec\Landscape X-Sec\Final12b.dgn PLOT DATE : 3/4/2005 PLOT BY : JMG PLOT NAME : PLOT SCALE : _plotscale_



9

PROJECT NO:6513-02-71	HWY:CTH S	COUNTY:OUTAGAMIE	CROSS SECTIONS	SHEET NO:	E

FILE NAME : r:\2400\2482\2482002\DGN\xsec\Landscape X-Sec\Final+2b.dgn PLOT DATE : 3/4/2005 PLOT BY : JMG PLOT NAME : PLOT SCALE : _plotscale_

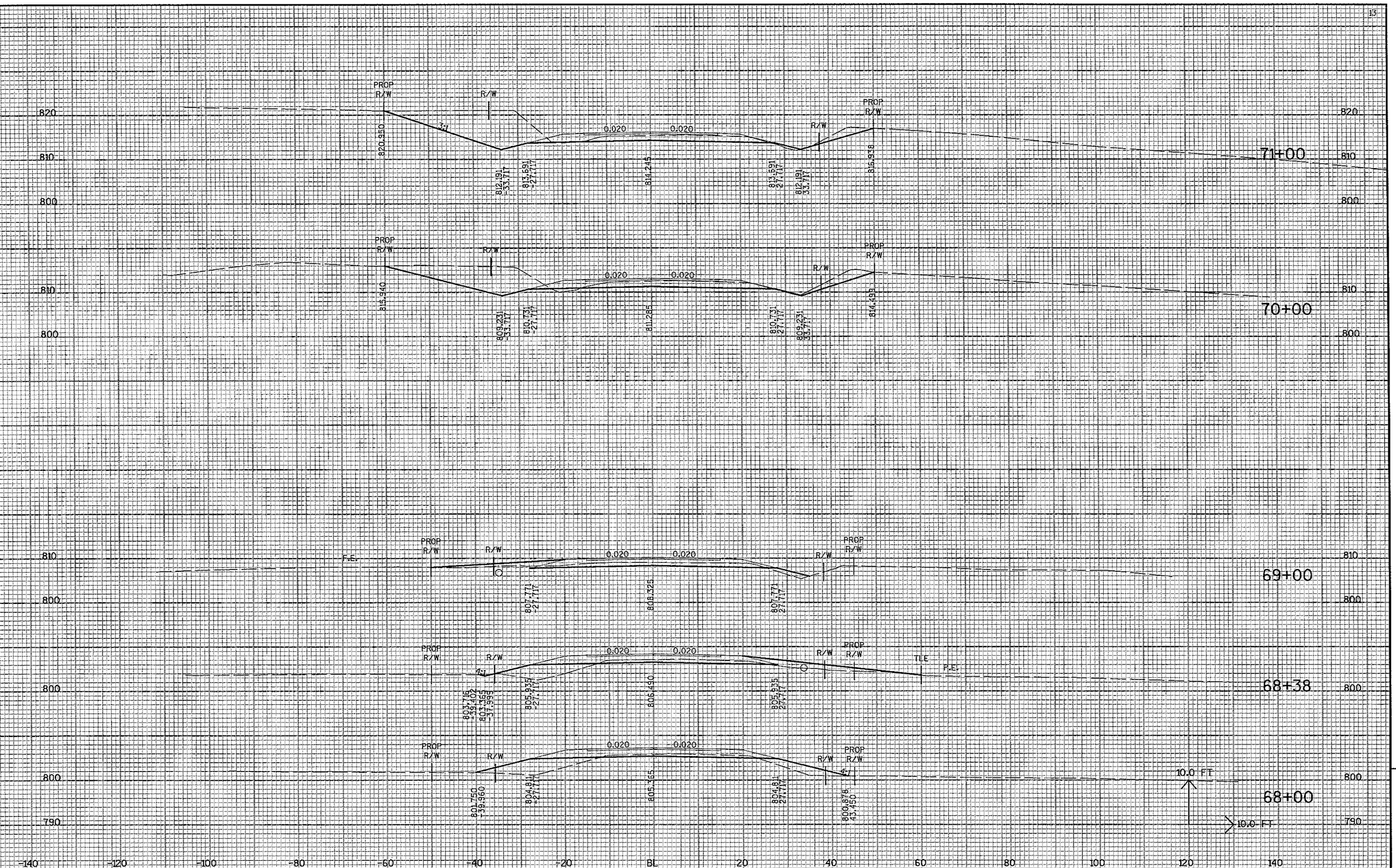

9

PROJECT NO:6513-02-71	HWY:CTH S	COUNTY:OUTAGAMIE	CROSS SECTIONS	SHEET NO:	E

FILE NAME : r:\2400\2482\2482002\DGN\xsec\Landscape X-Sec\Final+2b.dgn PLOT DATE : 3/4/2005 PLOT BY : JMG PLOT NAME : PLOT SCALE : _plotscale_

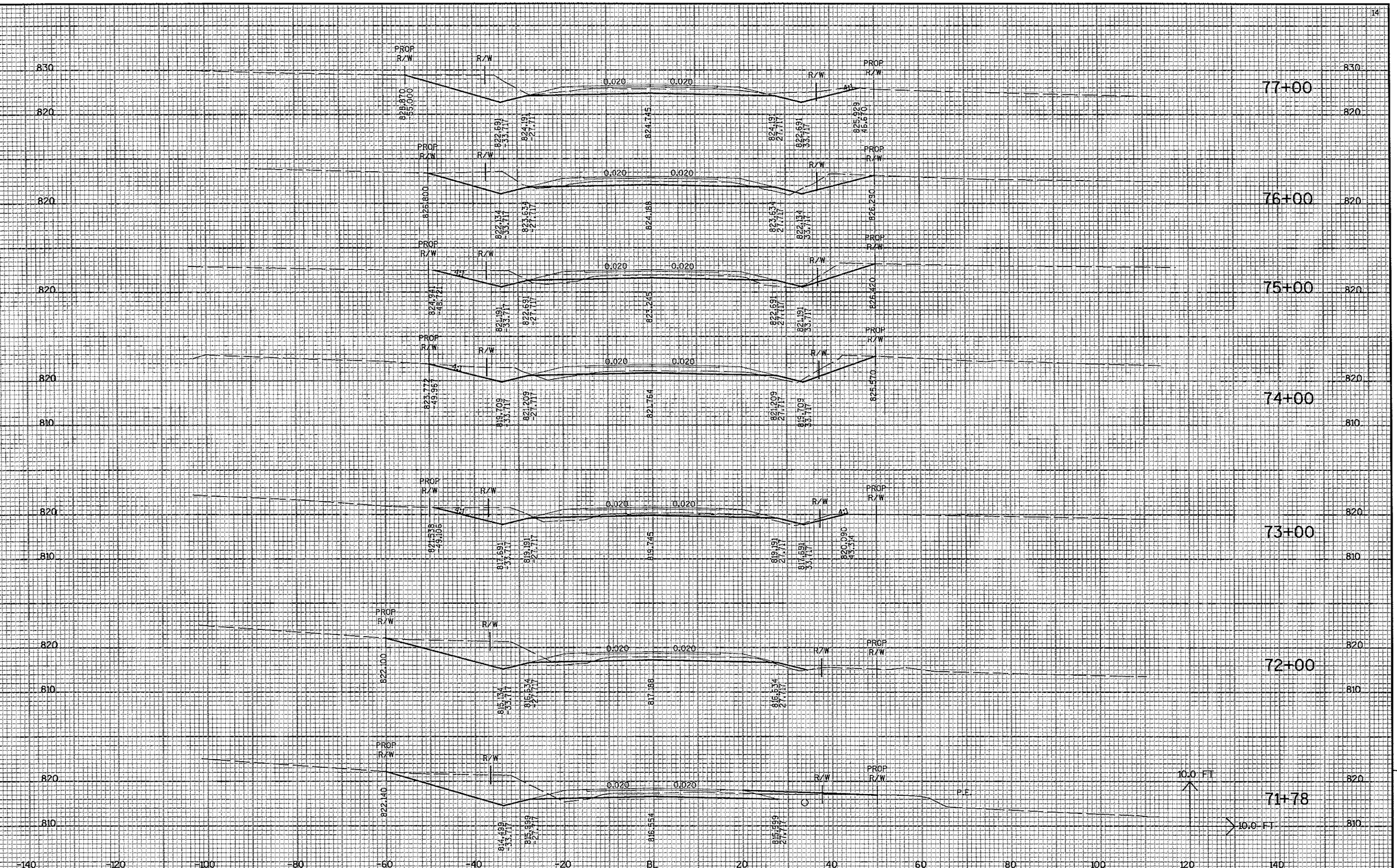

9

PROJECT NO:6513-02-71	HWY:CTH S	COUNTY:OUTAGAMIE	CROSS SECTIONS	SHEET NO:	E

FILE NAME : r:\2400\2482\2482002\DGN\xsec\Landscape X-Sec\Final+2b.dgn PLOT DATE : 3/4/2005 PLOT BY : JMG PLOT NAME : PLOT SCALE : _plotscale_

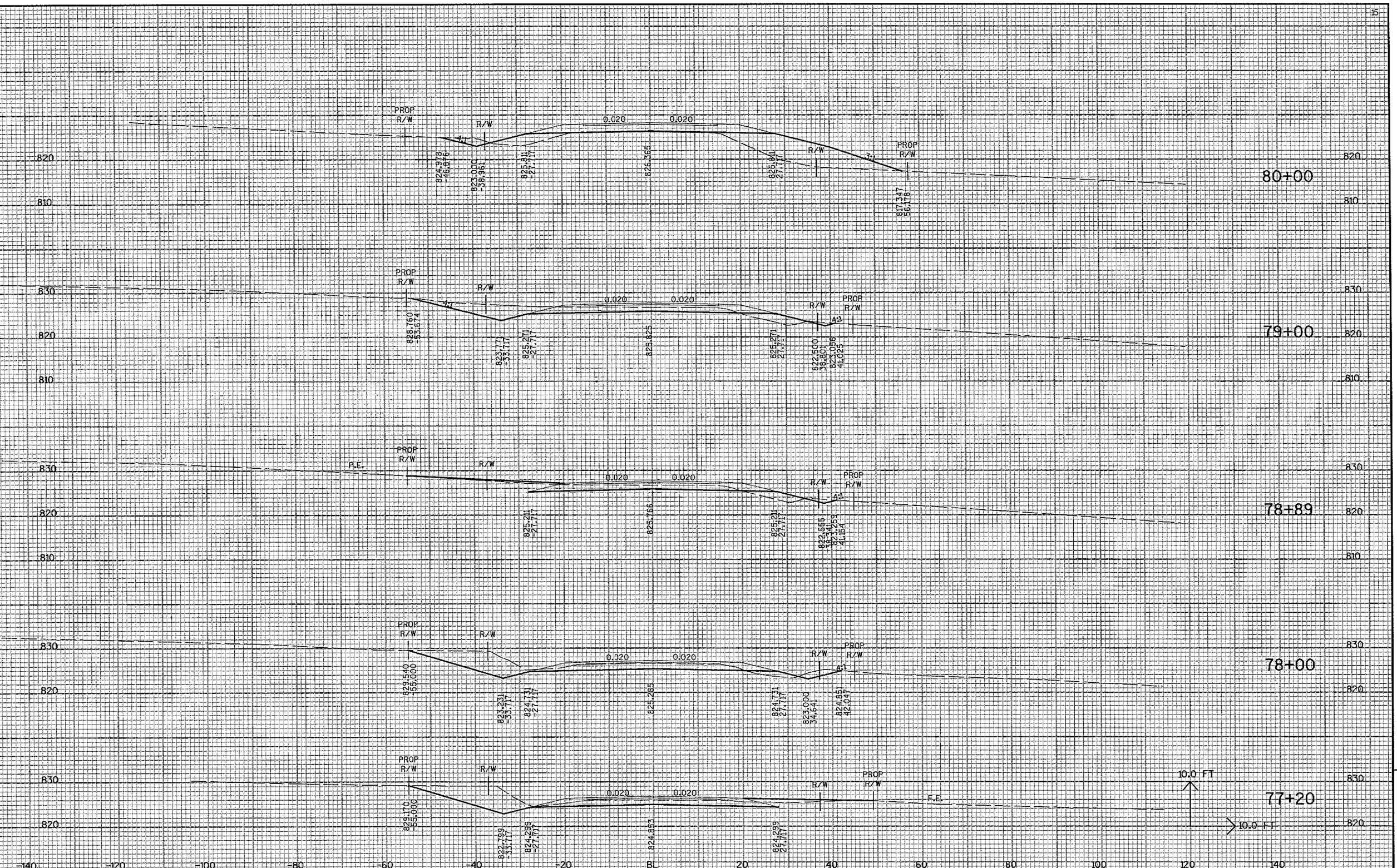

9

PROJECT NO:6513-02-71	HWY:CTH S	COUNTY:OUTAGAMIE	CROSS SECTIONS	SHEET NO:	E

FILE NAME : r:\2400\2482\2482002\DGN\xsec\Landscape X-Sec\Final+2b.dgn PLOT DATE : 3/4/2005 PLOT BY : JMG PLOT NAME : PLOT SCALE : _plotscale_

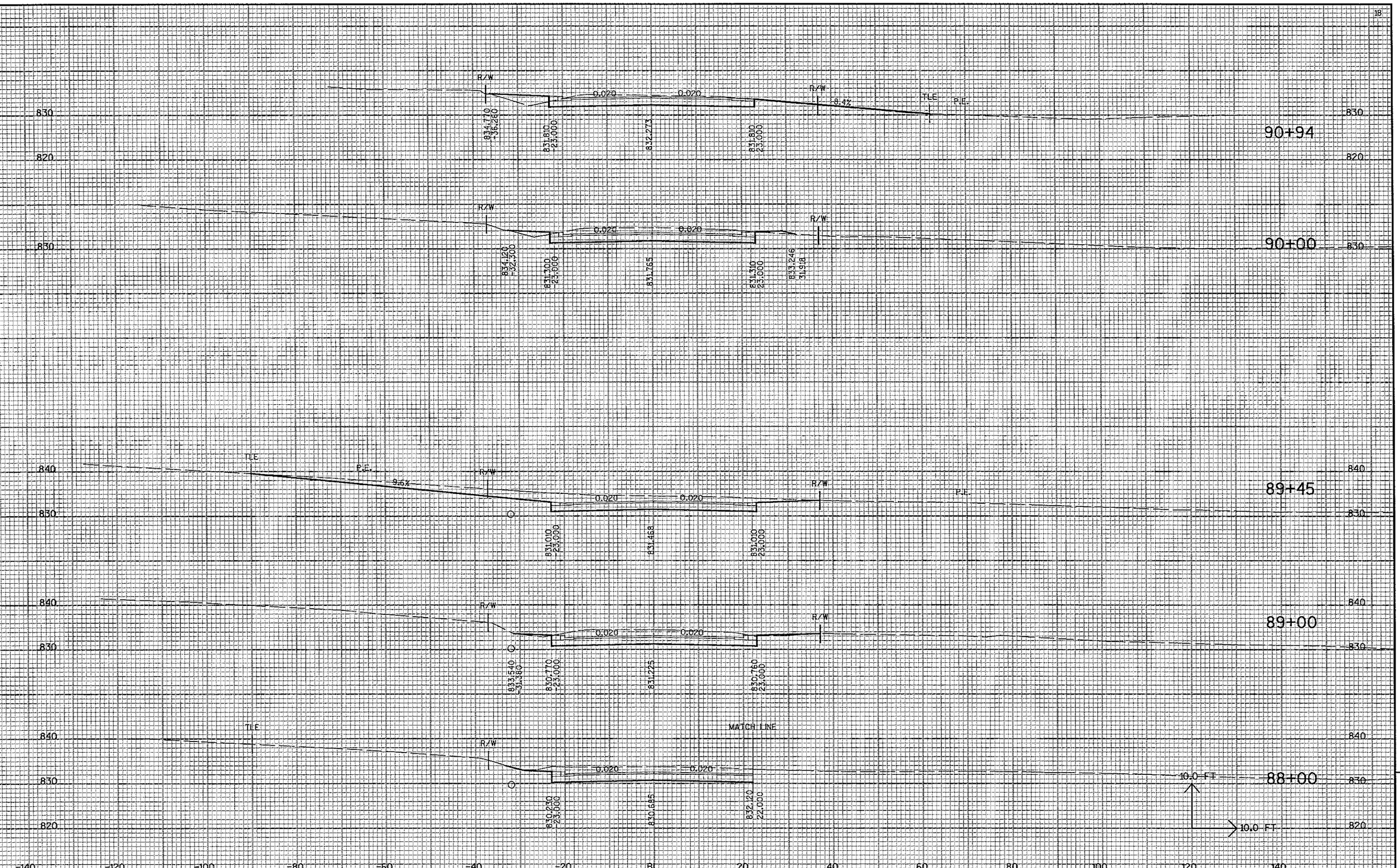

ROJECT NO:6513-02-71	HWY:CTH S	COUNTY:OUTAGAMIE	CROSS SECTIONS	SHEET NO:	E

E NAME : r:\2400\2482\2482002\DGN\xsec\Landscape X-Sec\Final12b.dgn PLOT DATE : 3/4/2005 PLOT BY : JMG PLOT NAME : PLOT SCALE : _plotscale_

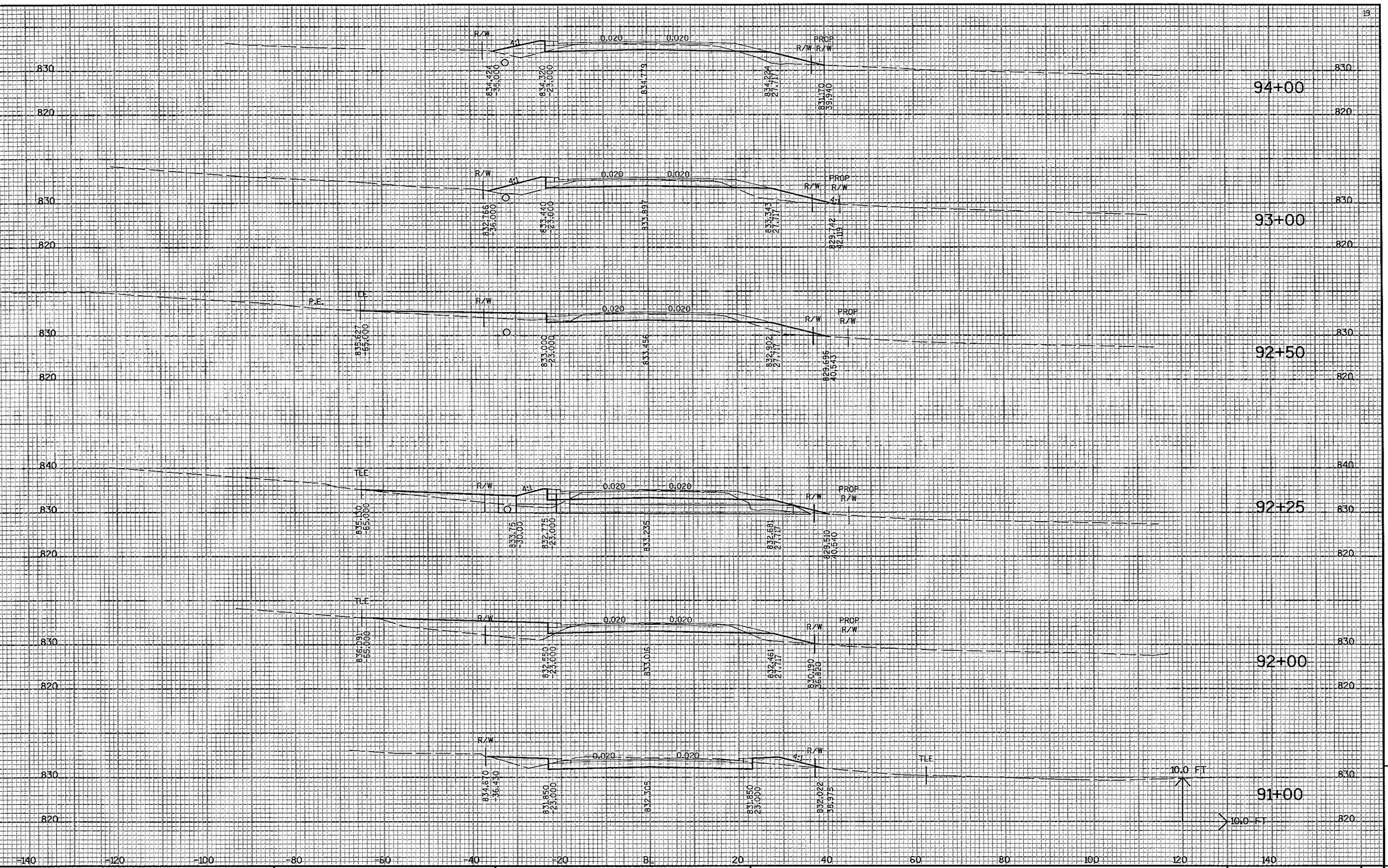

PROJECT NO:6513-02-71	HWY:CTH S	COUNTY:OUTAGAMIE	CROSS SECTIONS	SHEET NO:	E

FILE NAME : r:\2400\2482\2482002\DGN\xsec\Landscape X-Sec\Final12b.dgn PLOT DATE : 3/4/2005 PLOT BY : JMG PLOT NAME : PLOT SCALE : _plotscale_

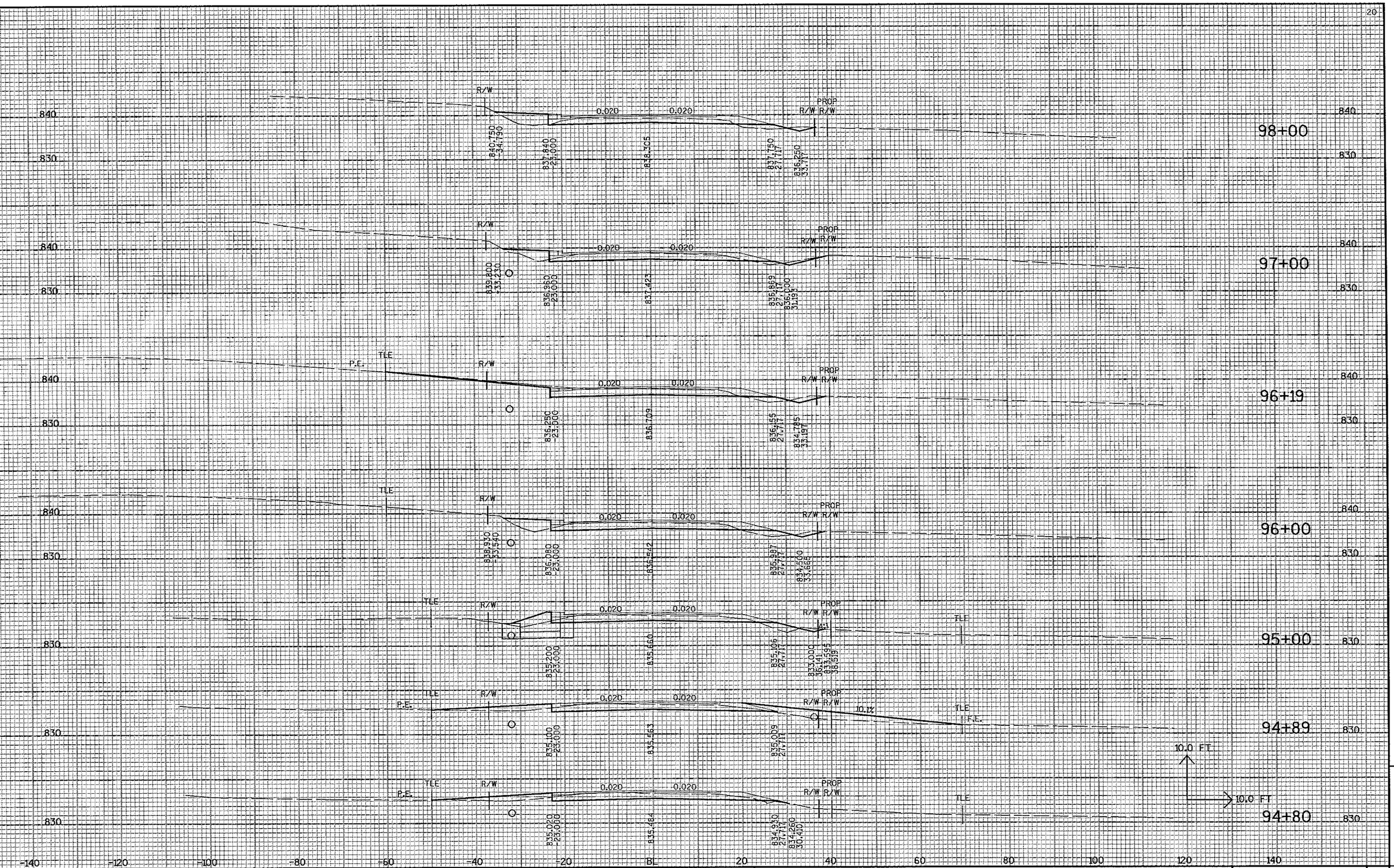

PROJECT NO:6513-02-71	HWY:CTH S	COUNTY:OUTAGAMIE	CROSS SECTIONS	SHEET NO:	E

FILE NAME : r:\2400\2482\2482002\DGN\xsec\Landscape X-Sec\Final2b.dgn PLOT DATE : 3/4/2005 PLOT BY : JMG PLOT NAME : PLOT SCALE : _plotscale_

9

STA. 101+87.057 CTH S
STA. 50+00.000 VALLEY VIEW ROAD

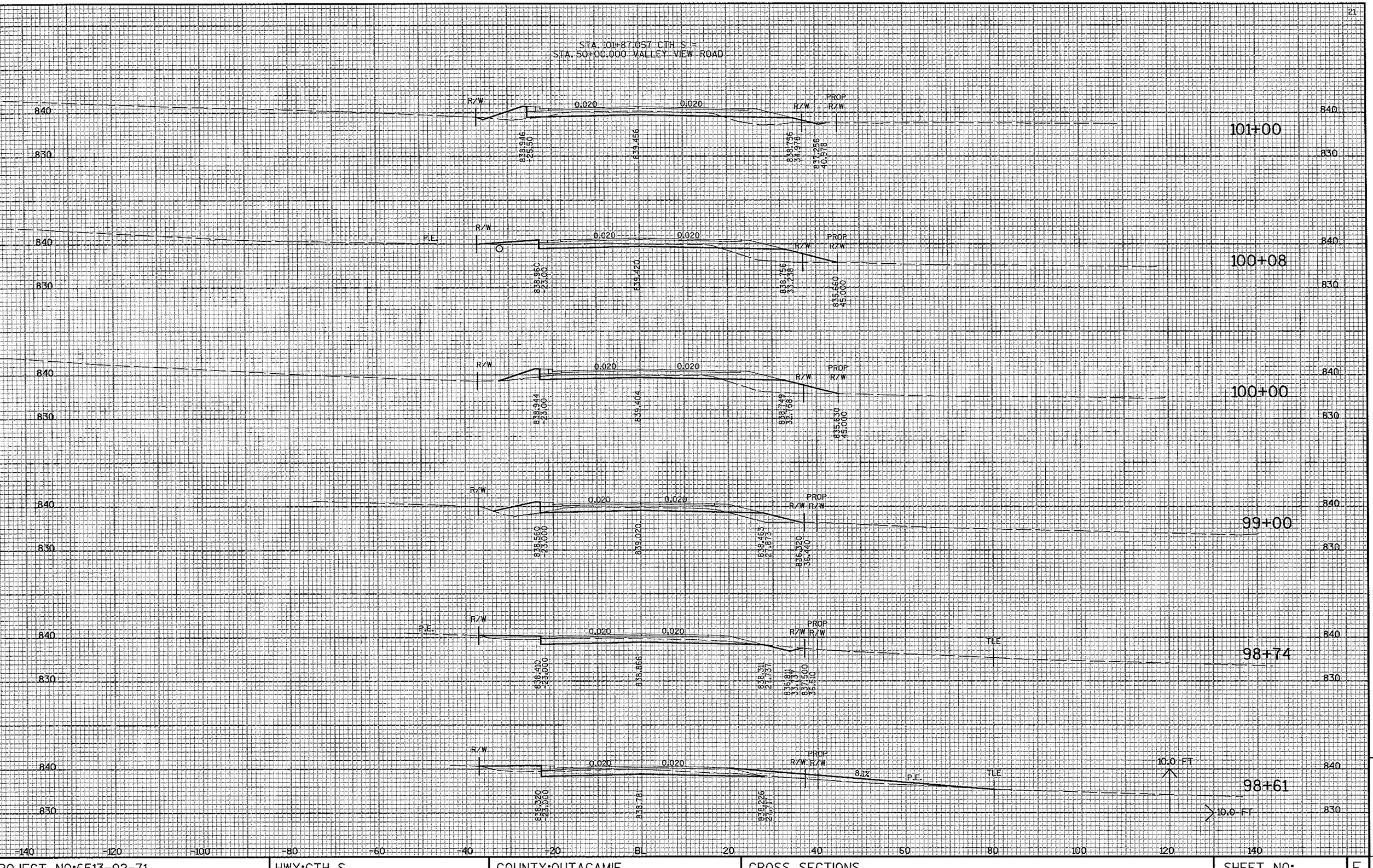

PROJECT NO:6513-02-71	HWY:CTH S	COUNTY:OUTAGAMIE	CROSS SECTIONS	SHEET NO:	E

FILE NAME : r:\2400\2482\2482002\DGN\xsec\Landscape X-Sec\Final12b.dgn PLOT DATE : 3/4/2005 PLOT BY : JMG PLOT NAME : PLOT SCALE : _plotscale_

9

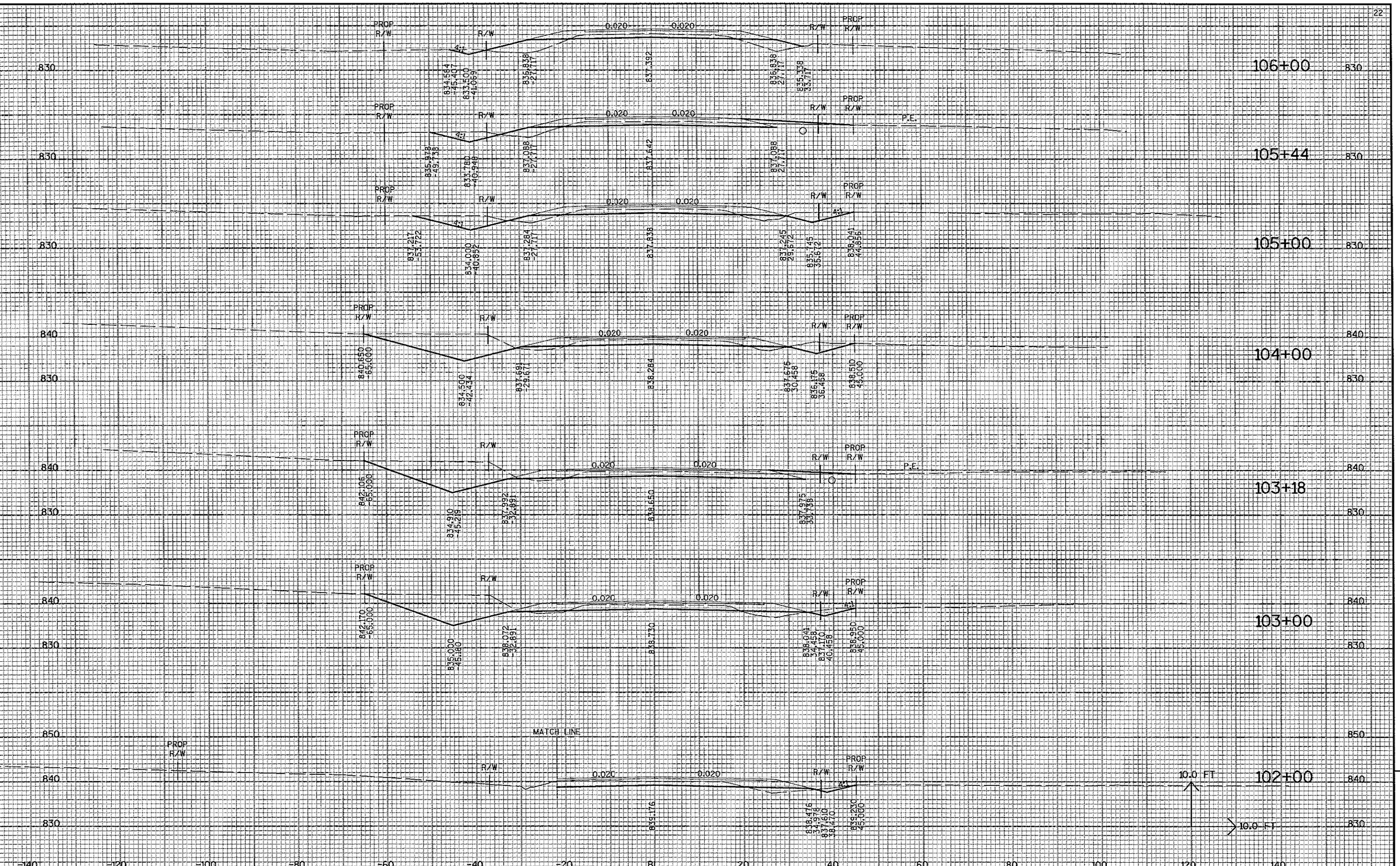

ROJECT NO:6513-02-71	HWY:CTH S	COUNTY:OUTAGAMIE	CROSS SECTIONS	SHEET NO:	E

LE NAME : r:\2400\2482\2482002\DGN\xsec\Landscape X-Sec\Final12b.dgn PLOT DATE : 3/4/2005 PLOT BY : JMG PLOT NAME : PLOT SCALE : _plotscale_

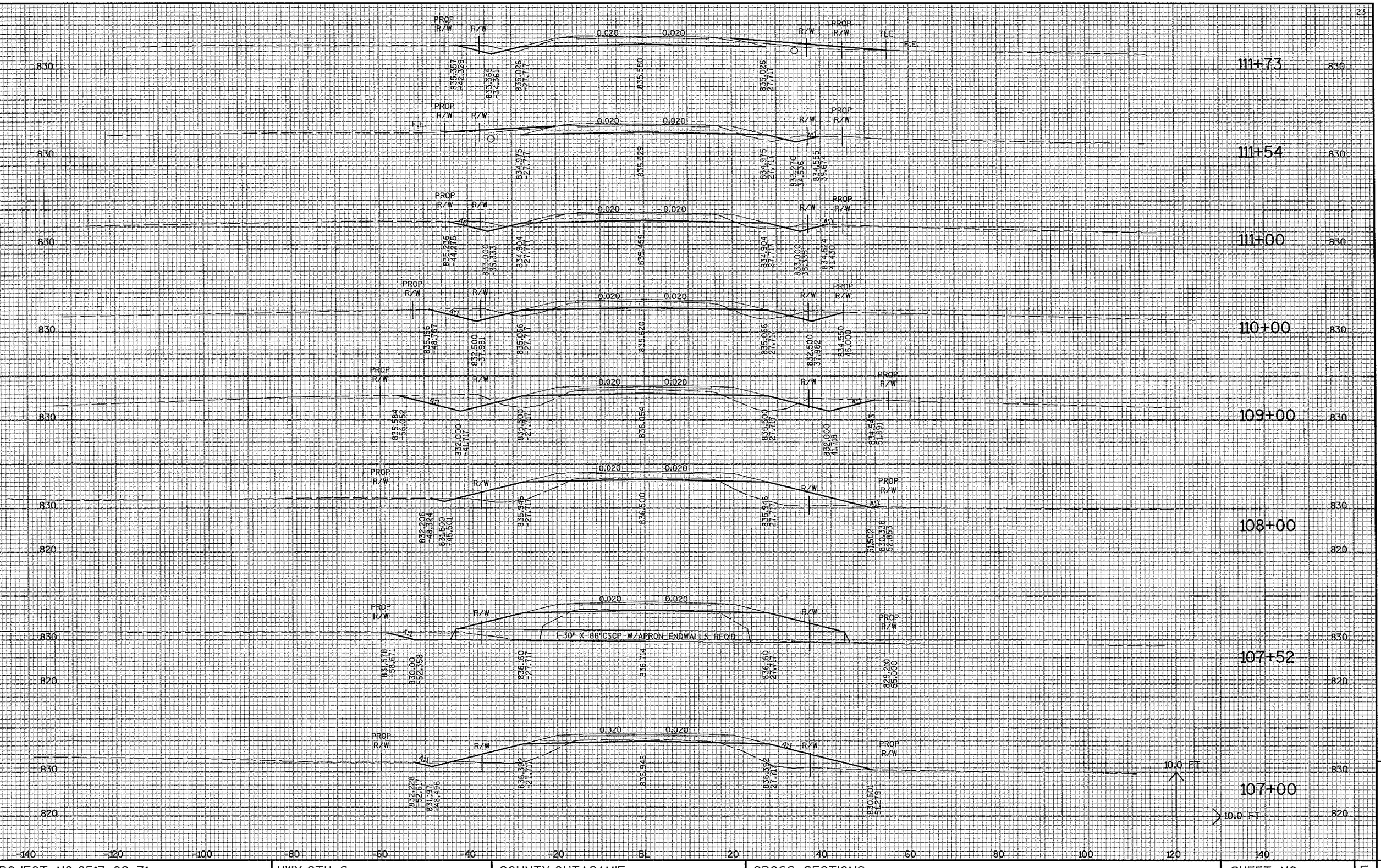

9

ROJECT NO:6513-02-71	HWY:CTH S	COUNTY:OUTAGAMIE	CROSS SECTIONS	SHEET NO:	E

LE NAME : r:\2400\2482\2482002\DGN\xsec\Landscape X-Sec\Final12b.dgn PLOT DATE : 3/4/2005 PLOT BY : JMG PLOT NAME : PLOT SCALE : _plotscale_

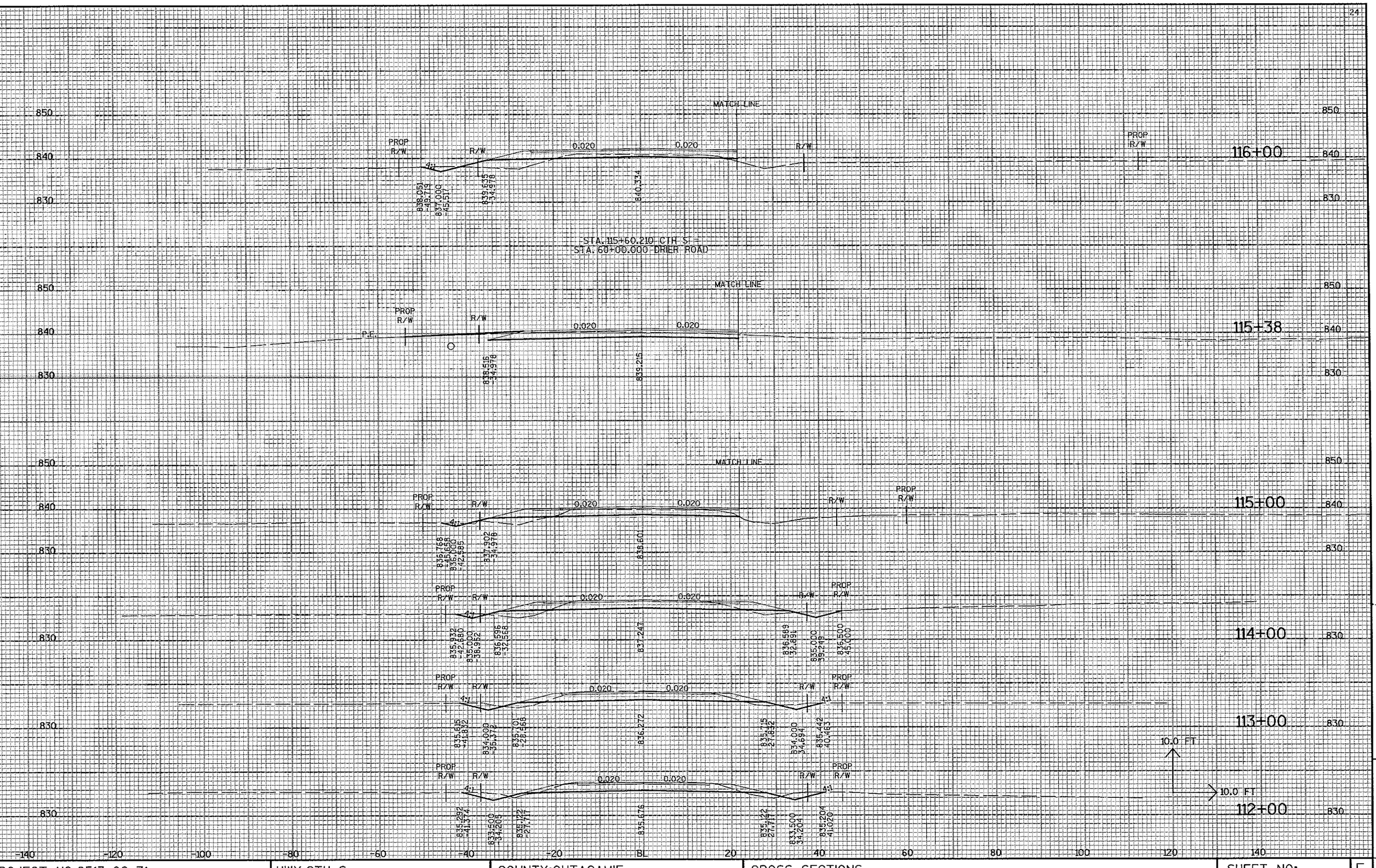

9

ROJECT NO:6513-02-71	HWY:CTH S	COUNTY:OUTAGAMIE	CROSS SECTIONS	SHEET NO:	E

E NAME : r:\2400\2482\2482002\DGN\xsec\Landscape X-Sec\Final+2b.dgn PLOT DATE : 3/4/2005 PLOT BY : JMG PLOT NAME : PLOT SCALE : _plotscale_

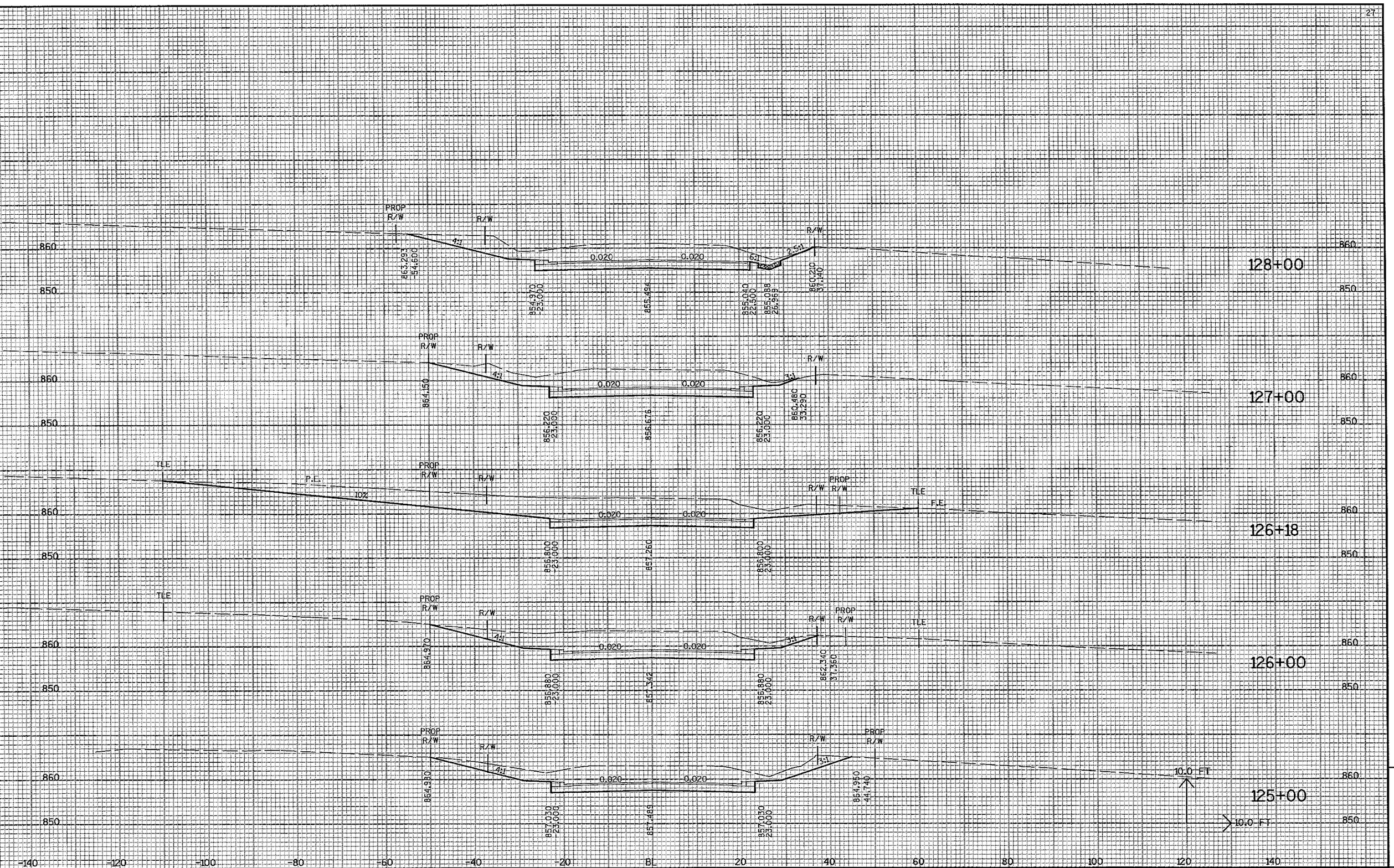

9

ROJECT NO:6513-02-71	HWY:CTH S	COUNTY:OUTAGAMIE	CROSS SECTIONS	SHEET NO:	E

LE NAME : r:\2400\2482\2482002\DGN\xsec\Landscape X-Sec\Final+2b.dgn PLOT DATE : 3/4/2005 PLOT BY : JMG PLOT NAME : PLOT SCALE : _plotscale_

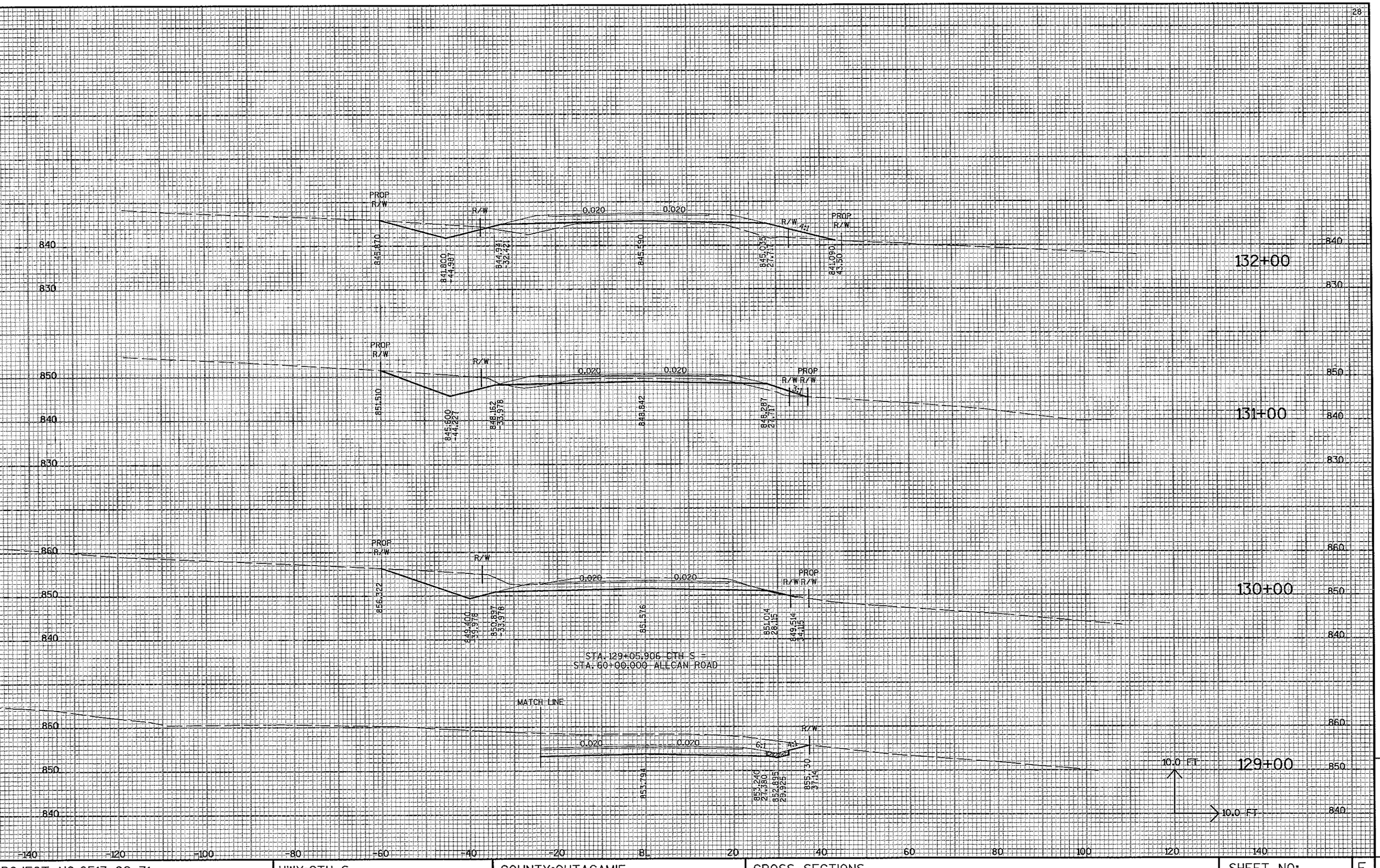

9

ROJECT NO:6513-02-71	HWY:CTH S	COUNTY:OUTAGAMIE	CROSS SECTIONS	SHEET NO:	E

LE NAME : r:\2400\2482\2482002\DGN\xsec\Landscape X-Sec\Final+2b.dgn PLOT DATE : 3/4/2005 PLOT BY : JMG PLOT NAME : PLOT SCALE : _plotscale_

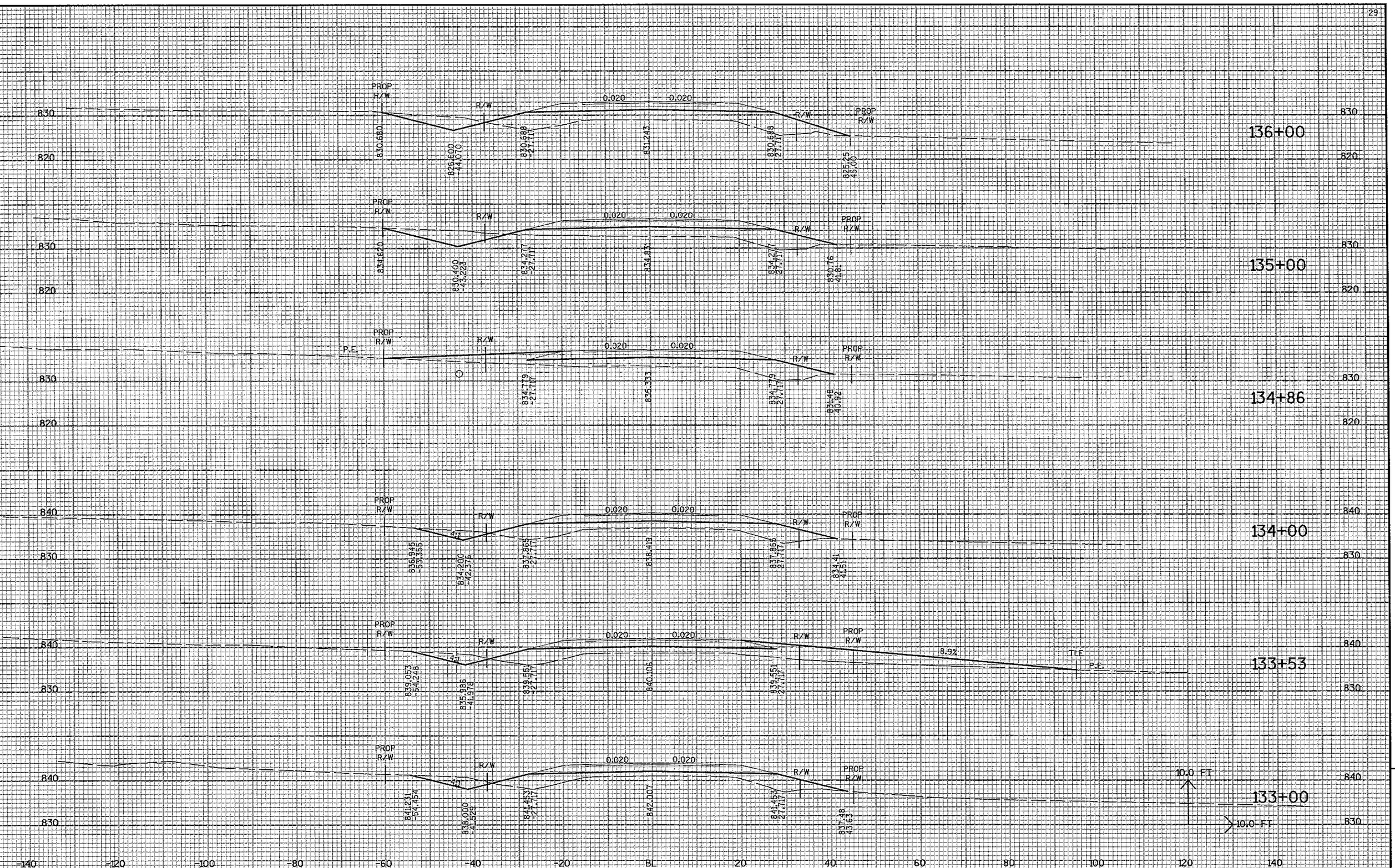

9

ROJECT NO:6513-02-71	HWY:CTH S	COUNTY:OUTAGAMIE	CROSS SECTIONS	SHEET NO:	E

LE NAME : r:\2400\2482\2482002\DGN\xsec\Landscape X-Sec\Final+2b.dgn PLOT DATE : 3/4/2005 PLOT BY : JMG PLOT NAME : PLOT SCALE : _plotscale_

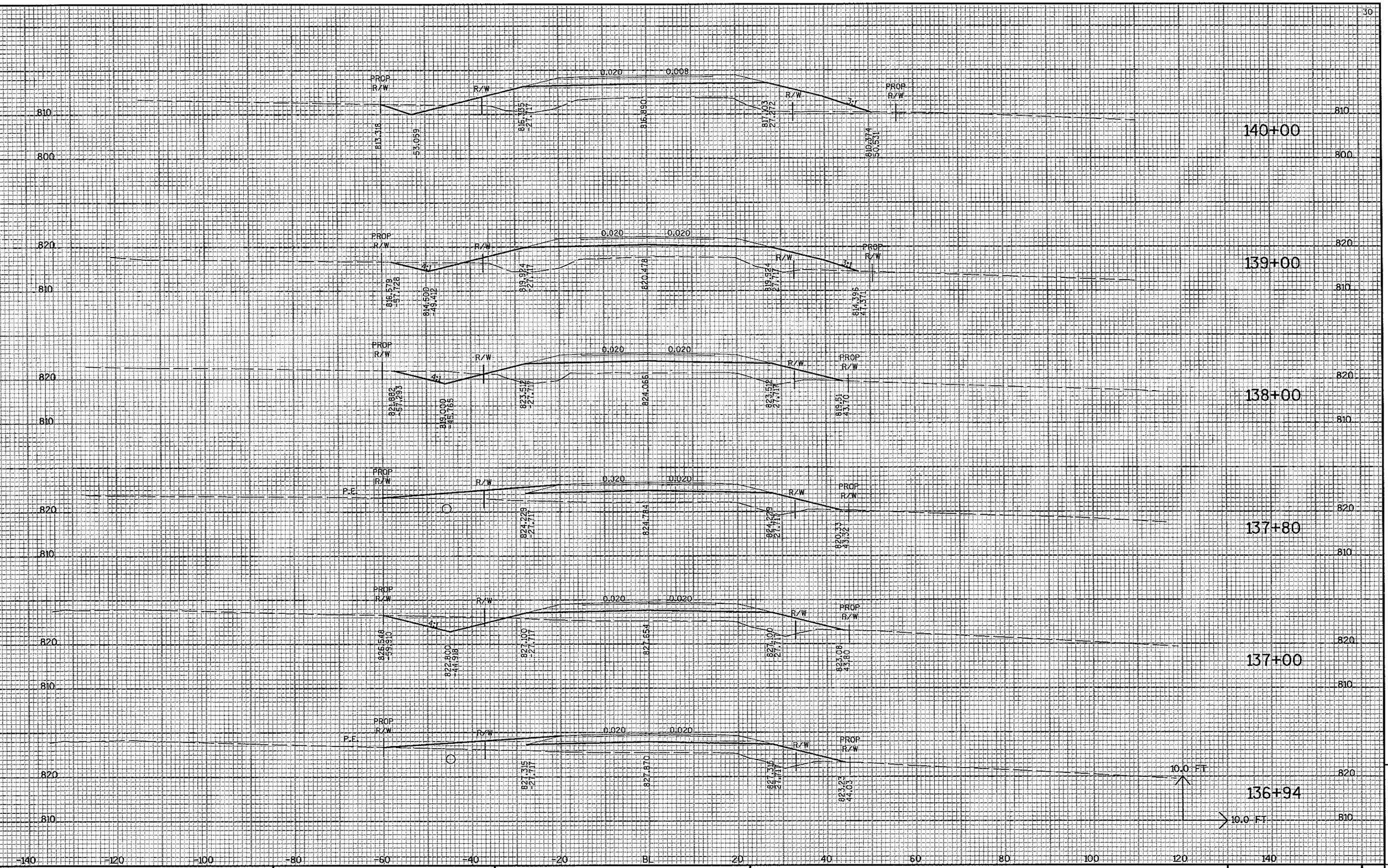

9

PROJECT NO:6513-02-71	HWY:CTH S	COUNTY:OUTAGAMIE	CROSS SECTIONS	SHEET NO:	E

FILE NAME : r:\2400\2482\2482002\DGN\xsec\Landscape X-Sec\Final12b.dgn PLOT DATE : 3/4/2005 PLOT BY : JMG PLOT NAME : PLOT SCALE : _plotscale_

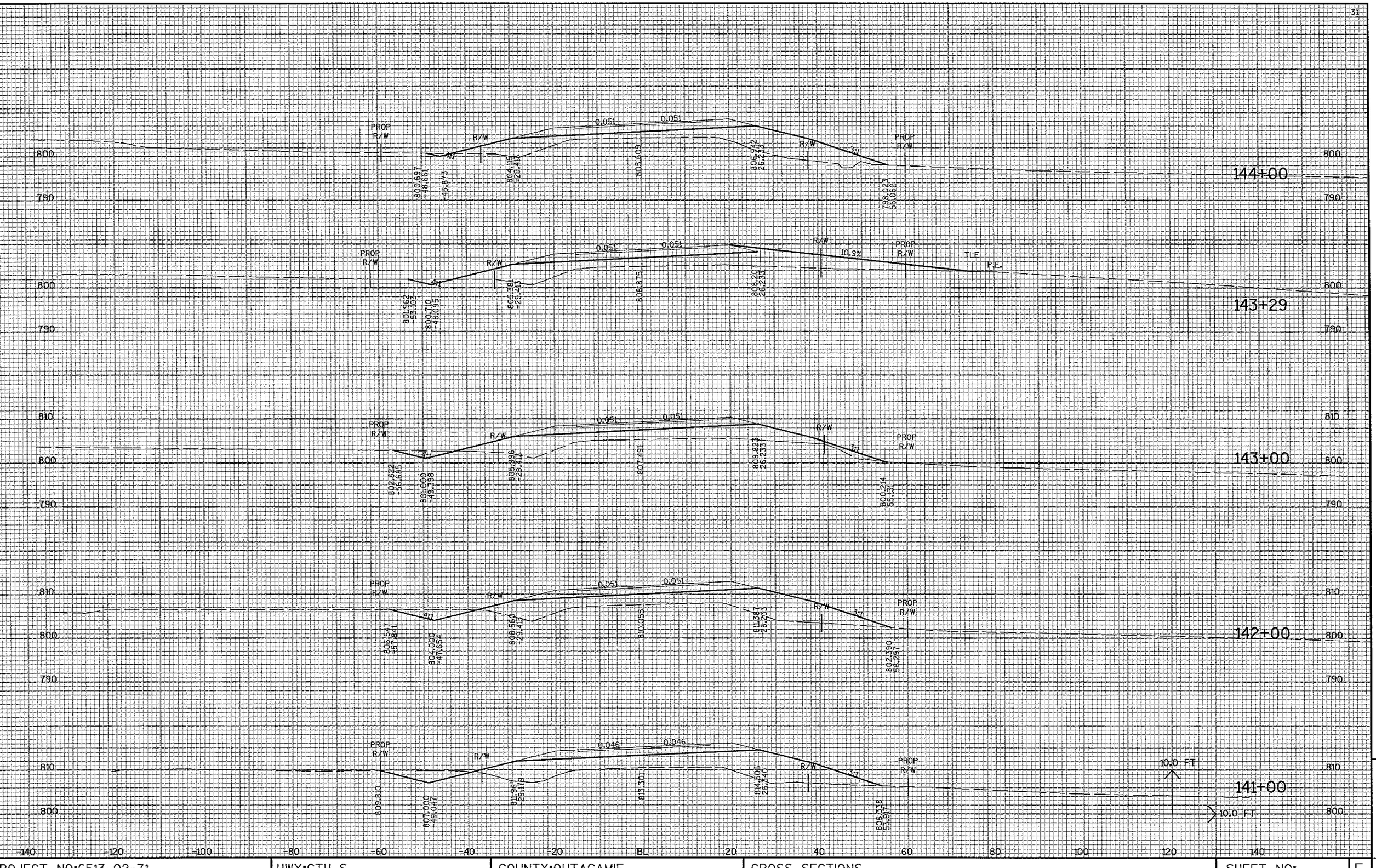

9

PROJECT NO:6513-02-71	HWY:CTH S	COUNTY:OUTAGAMIE	CROSS SECTIONS	SHEET NO:	E

FILE NAME : r:\2400\2482\2482002\DGN\xsec\Landscape X-Sec\Final+2b.dgn PLOT DATE : 3/4/2005 PLOT BY : JMG PLOT NAME : PLOT SCALE : _plotscale_

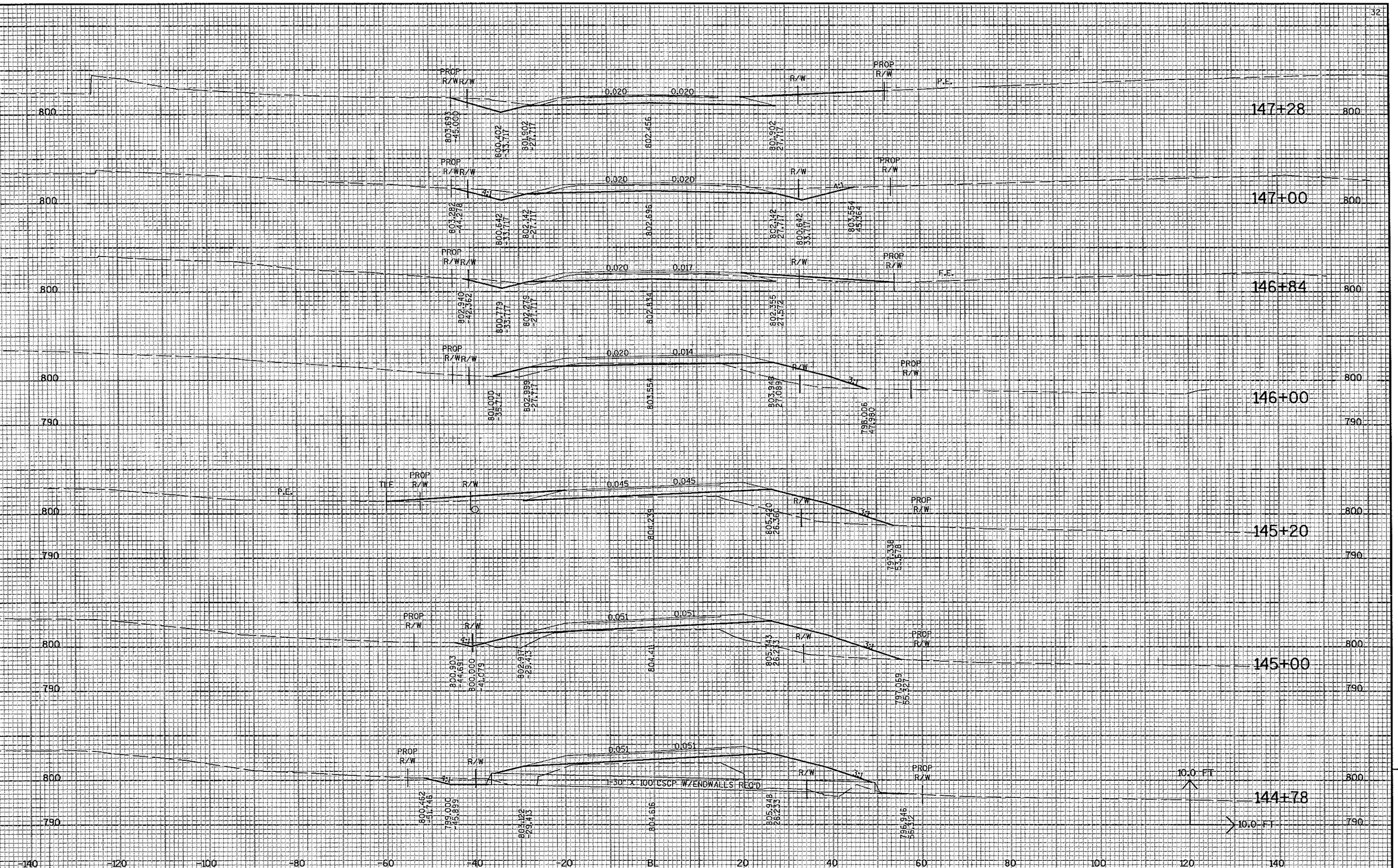

9

ROJECT NO:6513-02-71	HWY:CTH S	COUNTY:OUTAGAMIE	CROSS SECTIONS	SHEET NO:	E

LE NAME : r:\2400\2482\2482002\DGN\xsec\Landscape X-Sec\Final12b.dgn PLOT DATE : 3/4/2005 PLOT BY : JMG PLOT NAME : PLOT SCALE : _plotscale_

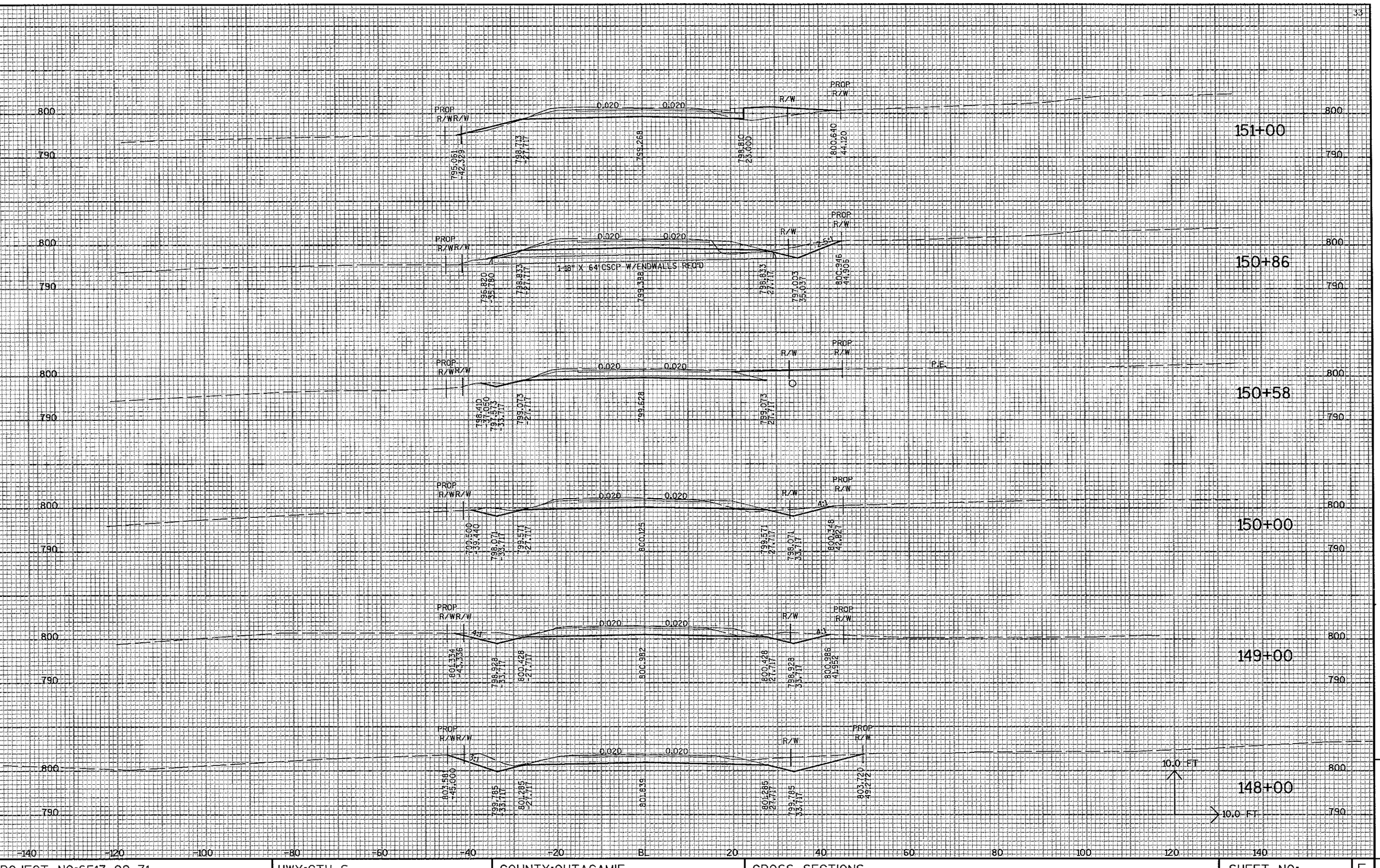

9

ROJECT NO:6513-02-71	HWY:CTH S	COUNTY:OUTAGAMIE	CROSS SECTIONS	SHEET NO:	E

LE NAME : r:\2400\2482\2482002\DGN\xsec\Landscape X-Sec\Final2b.dgn PLOT DATE : 3/4/2005 PLOT BY : JMG PLOT NAME : PLOT SCALE : _plotscale_

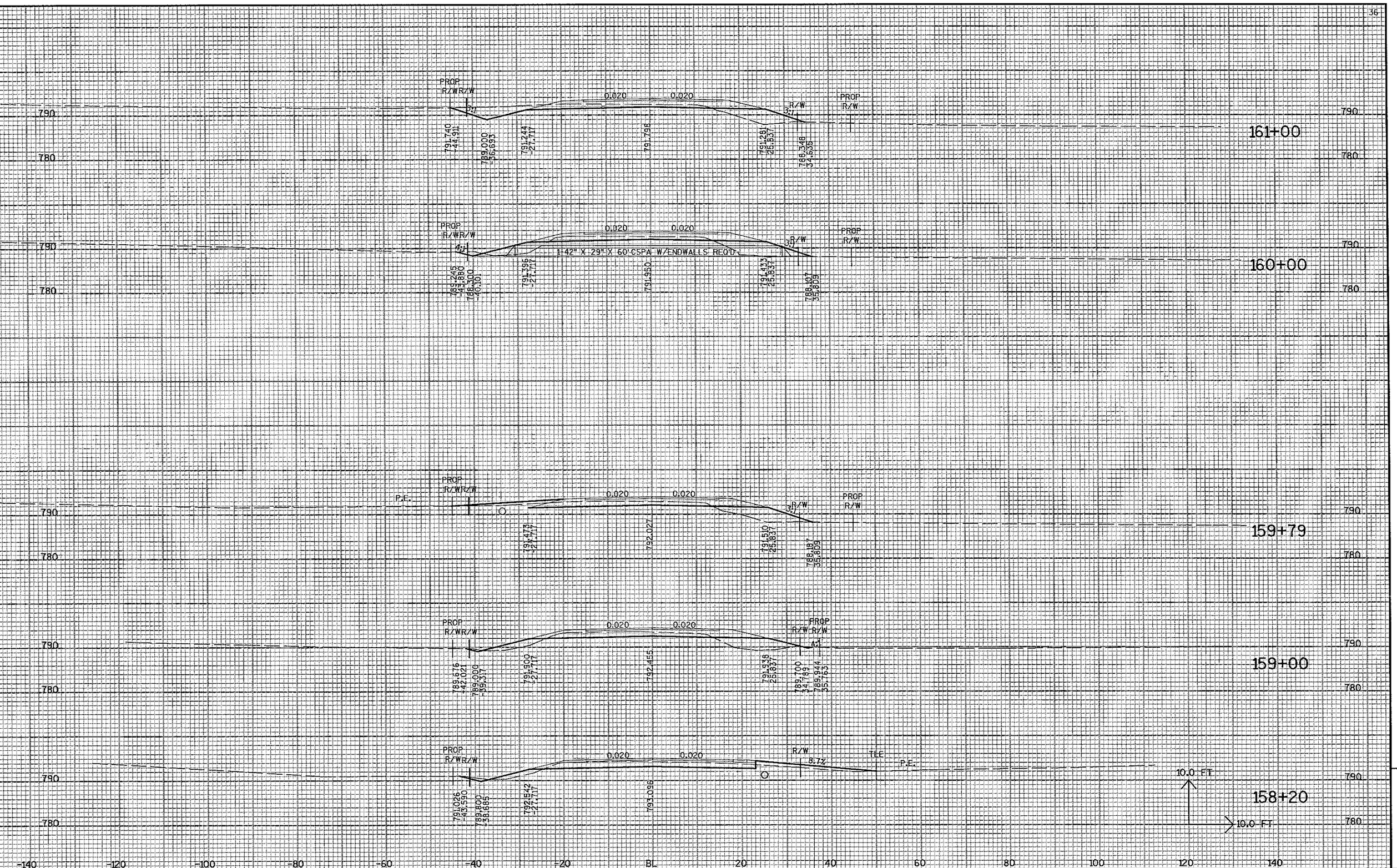

9

ROJECT NO:6513-02-71	HWY:CTH S	COUNTY:OUTAGAMIE	CROSS SECTIONS	SHEET NO:	E

LE NAME : r:\2400\2482\2482002\DGN\xsec\Landscape X-Sec\Final+2b.dgn PLOT DATE : 3/4/2005 PLOT BY : JMG PLOT NAME : PLOT SCALE : _plotscale_

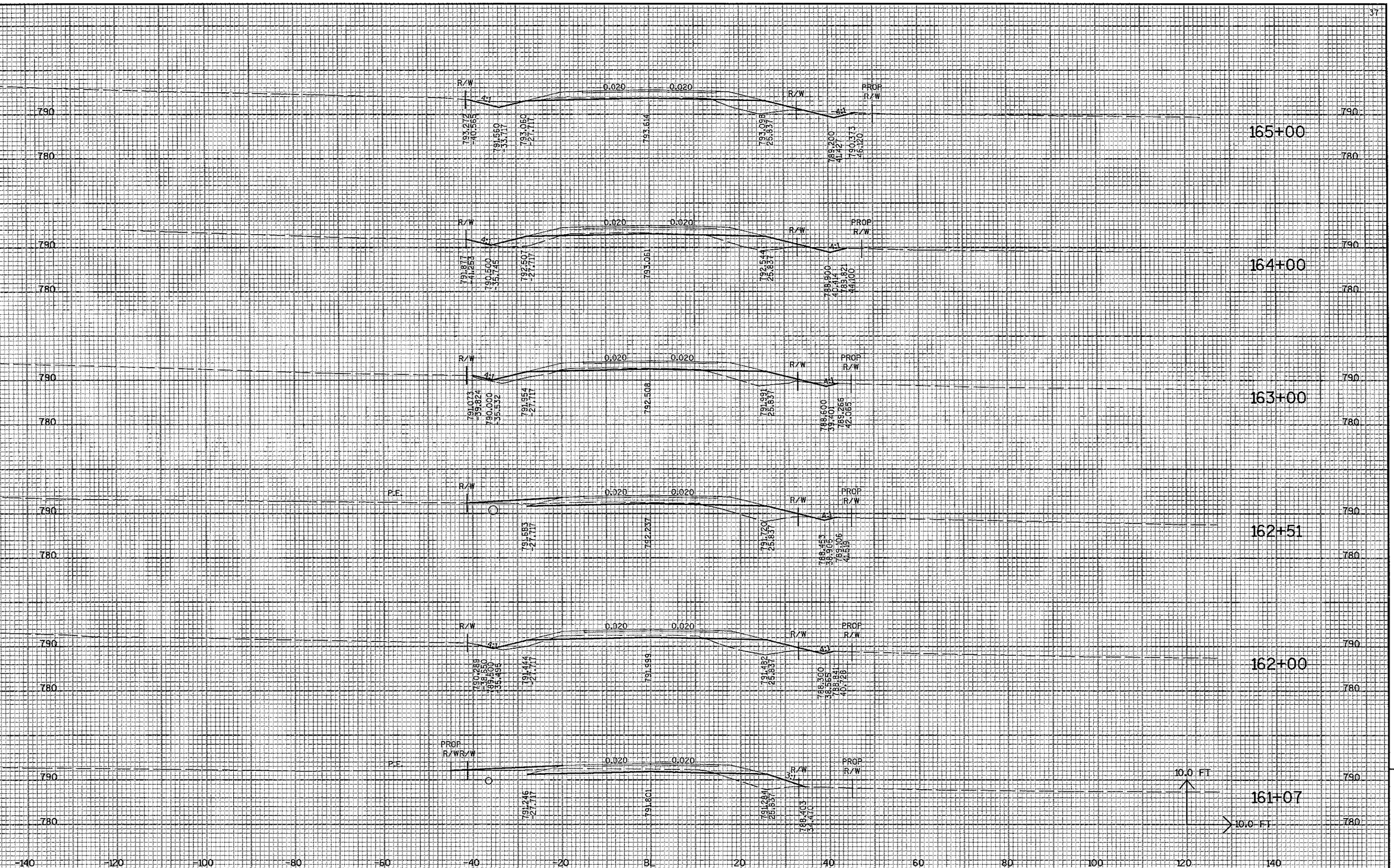

9

ROJECT NO:6513-02-71	HWY:CTH S	COUNTY:OUTAGAMIE	CROSS SECTIONS	SHEET NO:	E

E NAME : r:\2400\2482\2482002\DGN\xsec\Landscape X-Sec\Final2b.dgn PLOT DATE : 3/4/2005 PLOT BY : JMG PLOT NAME : PLOT SCALE : _plotscale_

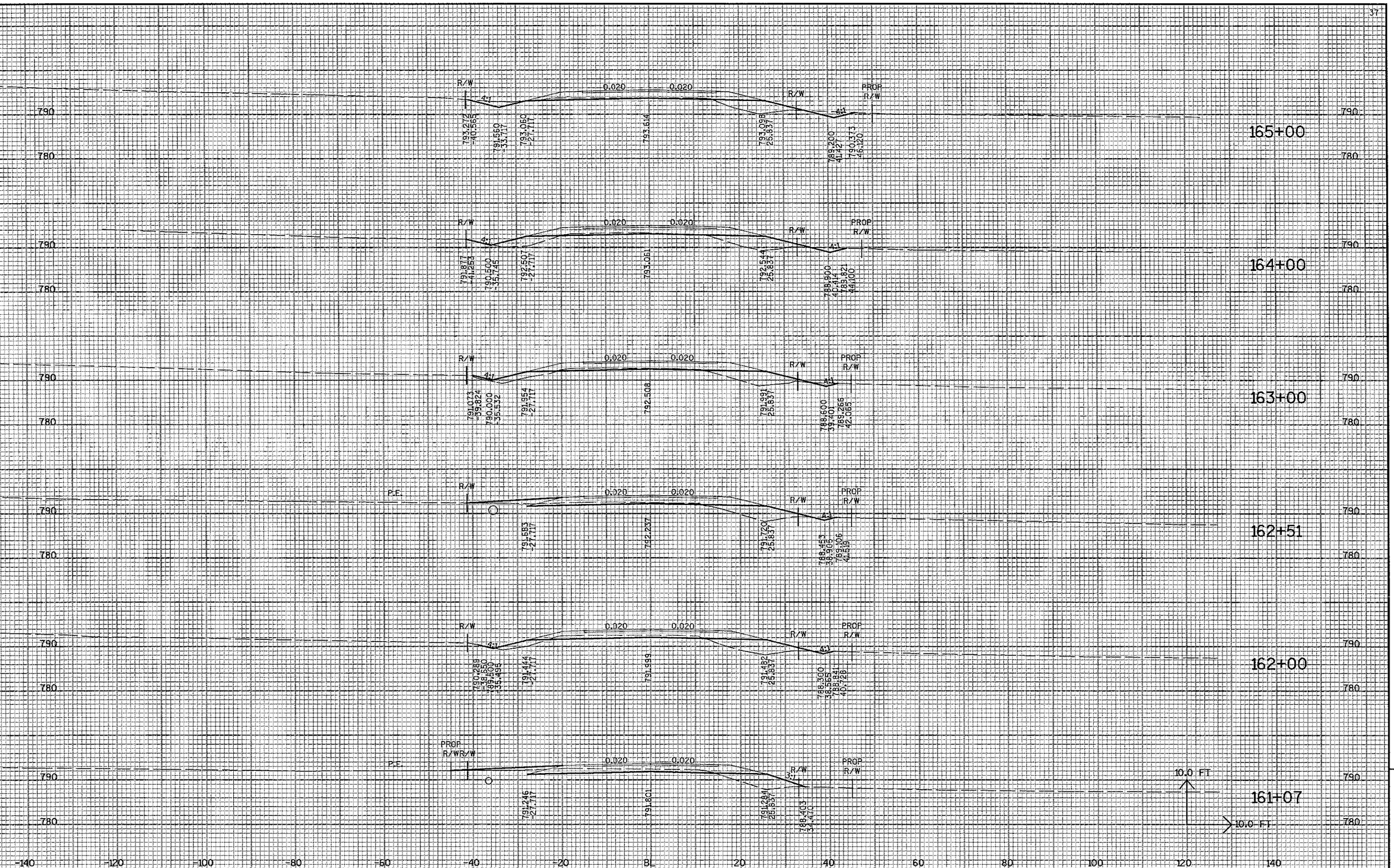

9

ROJECT NO:6513-02-71	HWY:CTH S	COUNTY:OUTAGAMIE	CROSS SECTIONS	SHEET NO:	E

E NAME : r:\2400\2482\2482002\DGN\xsec\Landscape X-Sec\Final2b.dgn PLOT DATE : 3/4/2005 PLOT BY : JMG PLOT NAME : PLOT SCALE : _plotscale_

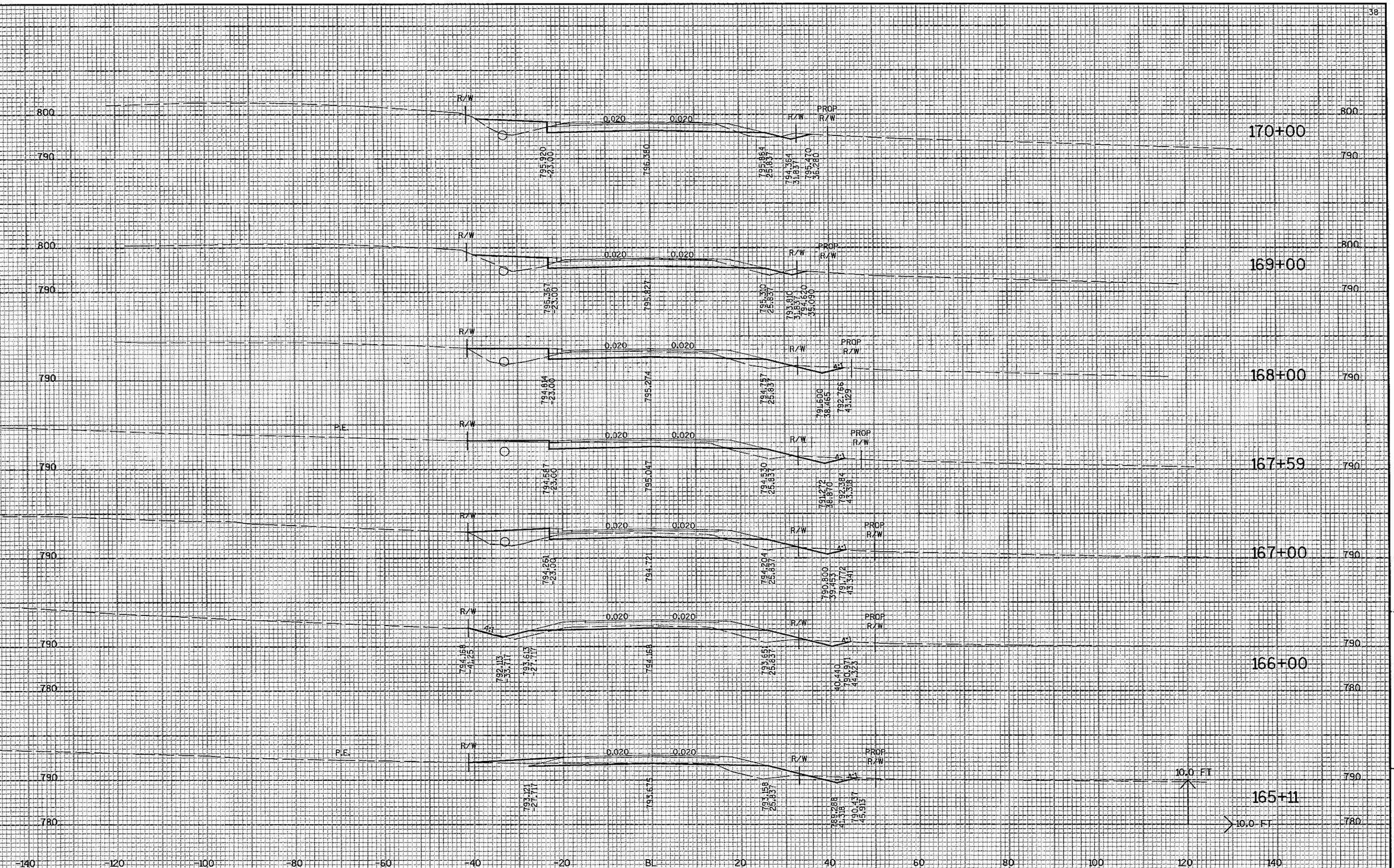

9

ROJECT NO:6513-02-71	HWY:CTH S	COUNTY:OUTAGAMIE	CROSS SECTIONS	SHEET NO:	E

E NAME : r:\2400\2482\2482002\DGN\xsec\Landscape X-Sec\Final+2b.dgn PLOT DATE : 3/4/2005 PLOT BY : JMG PLOT NAME : PLOT SCALE : _plotscale_

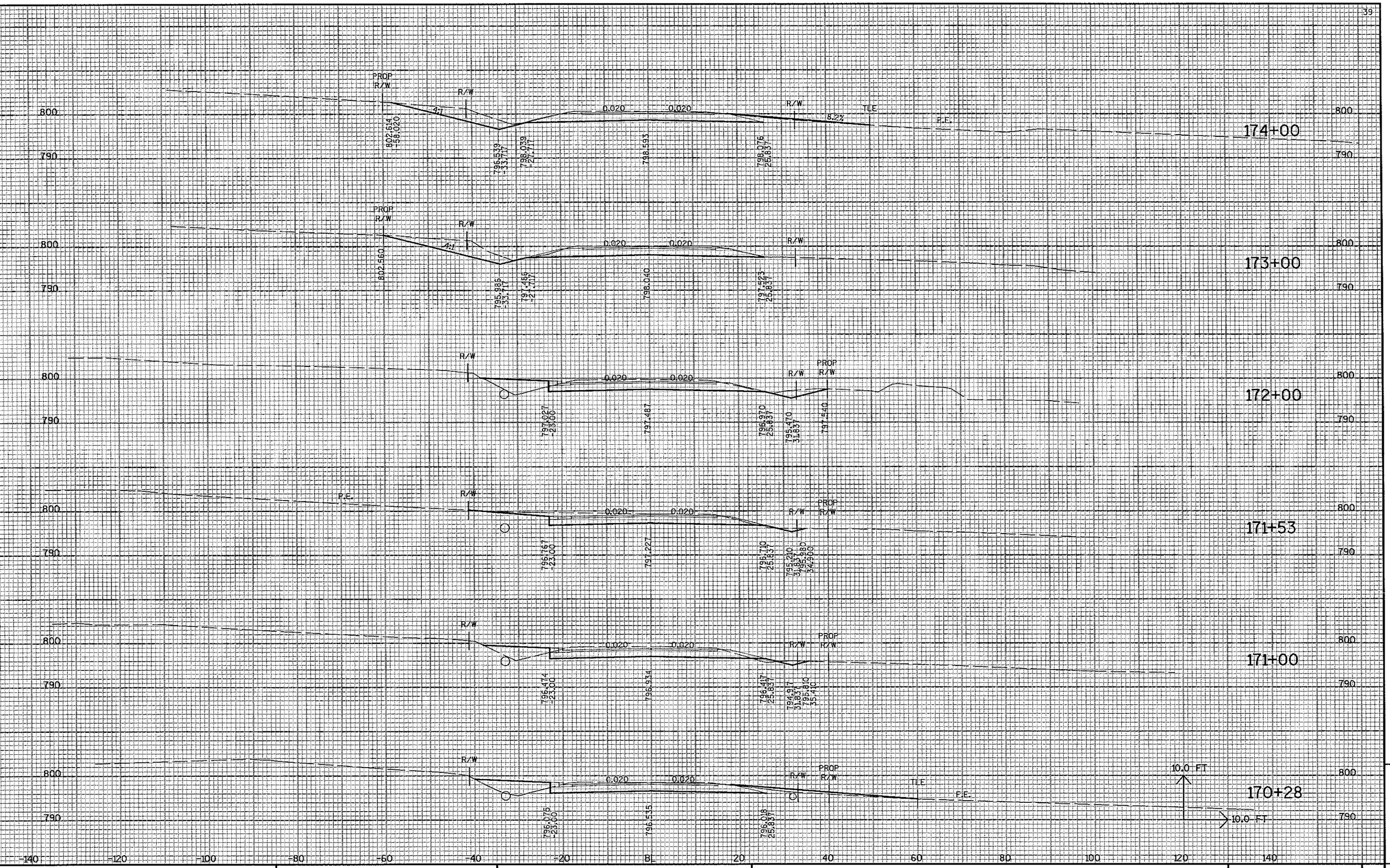

9

PROJECT NO:6513-02-71	HWY:CTH S	COUNTY:OUTAGAMIE	CROSS SECTIONS	SHEET NO:	E

FILE NAME : r:\2400\2482\2482002\DGN\xsec\Landscape X-Sec\Final+2b.dgn PLOT DATE : 3/4/2005 PLOT BY : JMG PLOT NAME : PLOT SCALE : _plotscale_

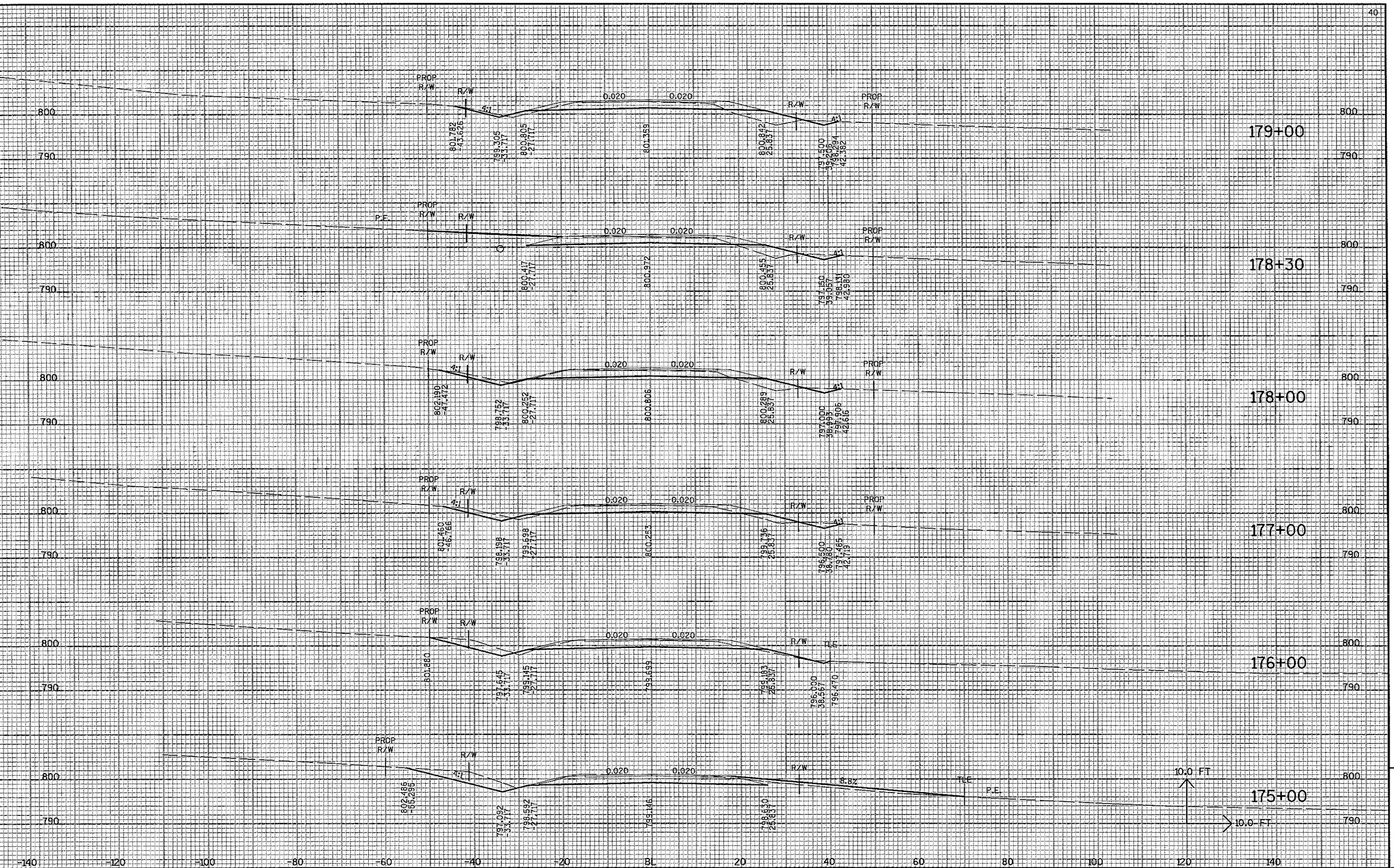

9

PROJECT NO:6513-02-71	HWY:CTH S	COUNTY:OUTAGAMIE	CROSS SECTIONS	SHEET NO:	E

FILE NAME : r:\2400\2482\2482002\DGN\xsec\Landscape X-Sec\Final+2b.dgn PLOT DATE : 3/4/2005 PLOT BY : JMG PLOT NAME : PLOT SCALE : _plotscale_

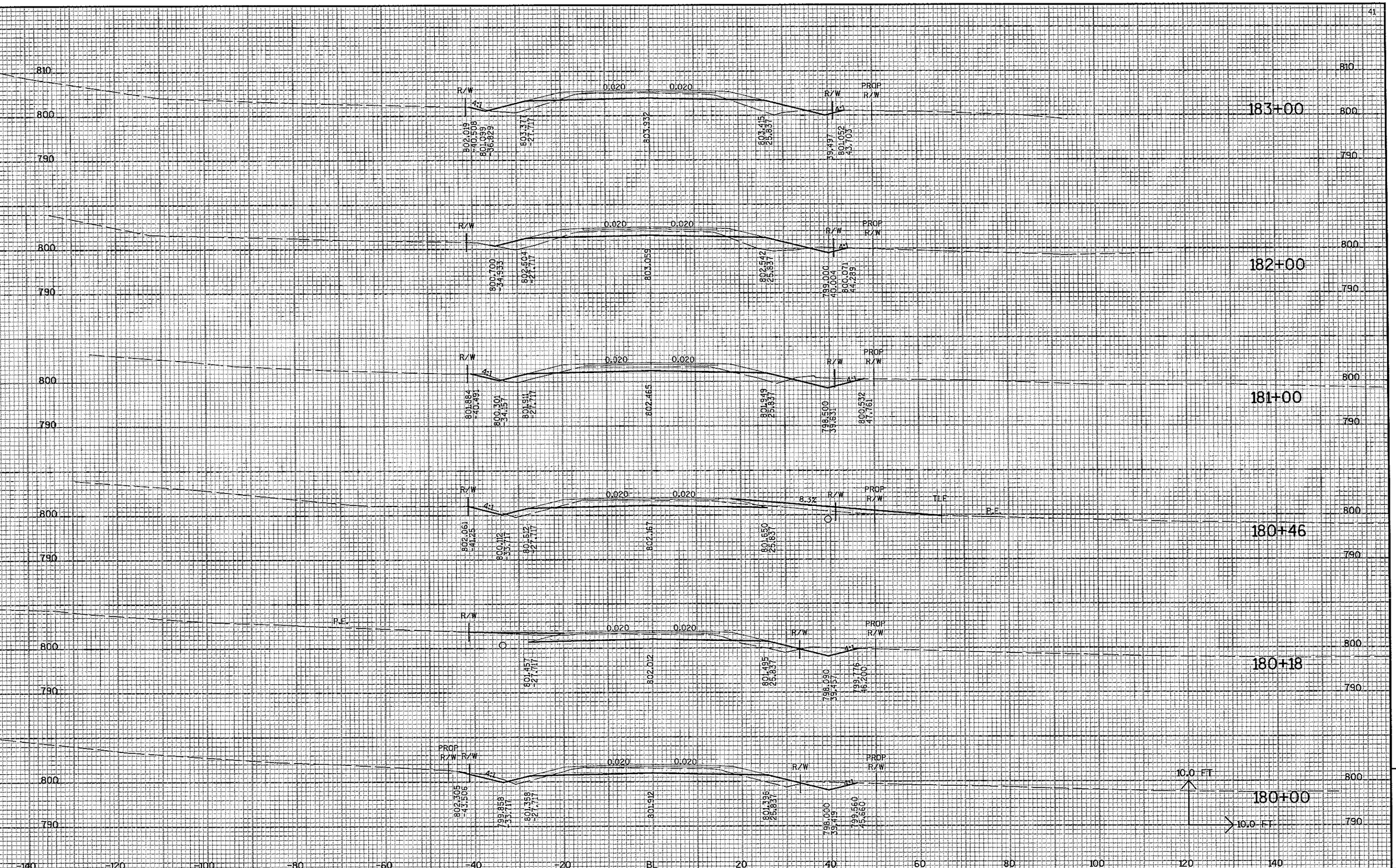

9

ROJECT NO:6513-02-71	HWY:CTH S	COUNTY:OUTAGAMIE	CROSS SECTIONS	SHEET NO:	E

LE NAME : r:\2400\2482\2482002\DGN\xsec\Landscape X-Sec\Final12b.dgn PLOT DATE : 3/4/2005 PLOT BY : JMG PLOT NAME : PLOT SCALE : _plotscale_

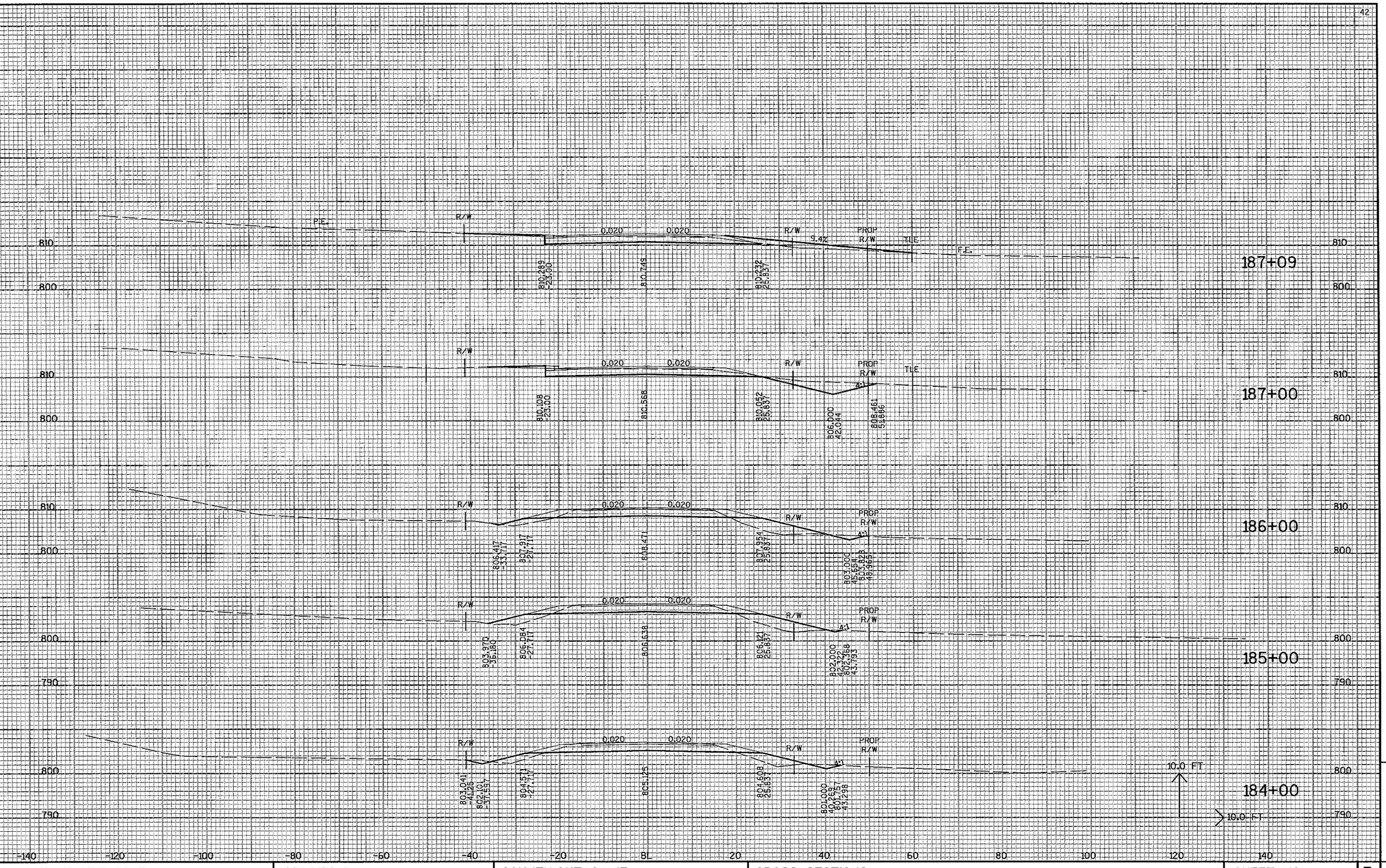

9

PROJECT NO:6513-02-71	HWY:CTH S	COUNTY:OUTAGAMIE	CROSS SECTIONS	SHEET NO:	E

FILE NAME : r:\2400\2482\2482002\DGN\xsec\Landscape X-Sec\Final+2b.dgn PLOT DATE : 3/4/2005 PLOT BY : JMG PLOT NAME : PLOT SCALE : _plotscale_

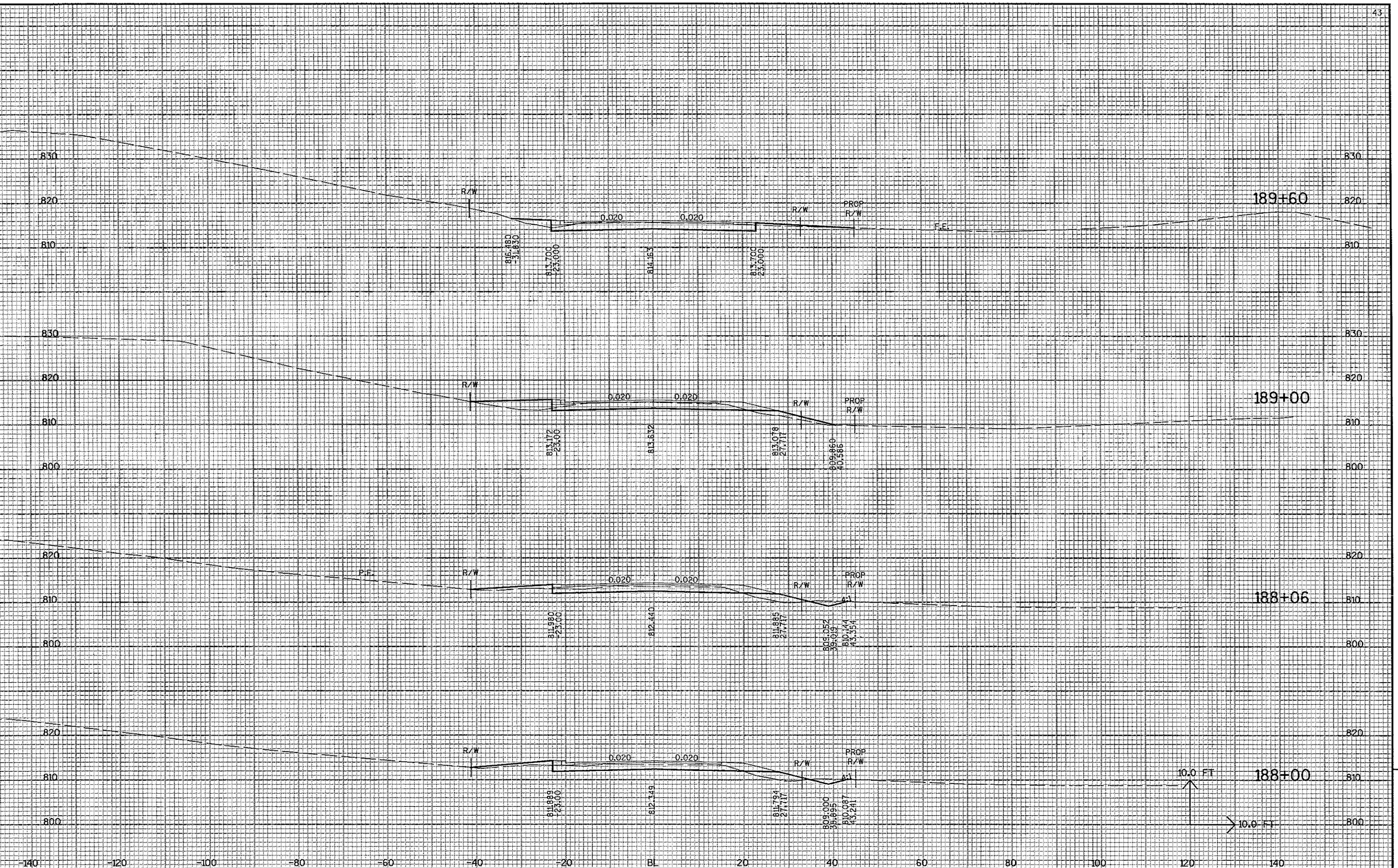

9

ROJECT NO:6513-02-71	HWY:CTH S	COUNTY:OUTAGAMIE	CROSS SECTIONS	SHEET NO:	E

LE NAME : r:\2400\2482\2482002\DGN\xsec\Landscape X-Sec\Final+2b.dgn PLOT DATE : 3/4/2005 PLOT BY : JMG PLOT NAME : PLOT SCALE : _plotscale_

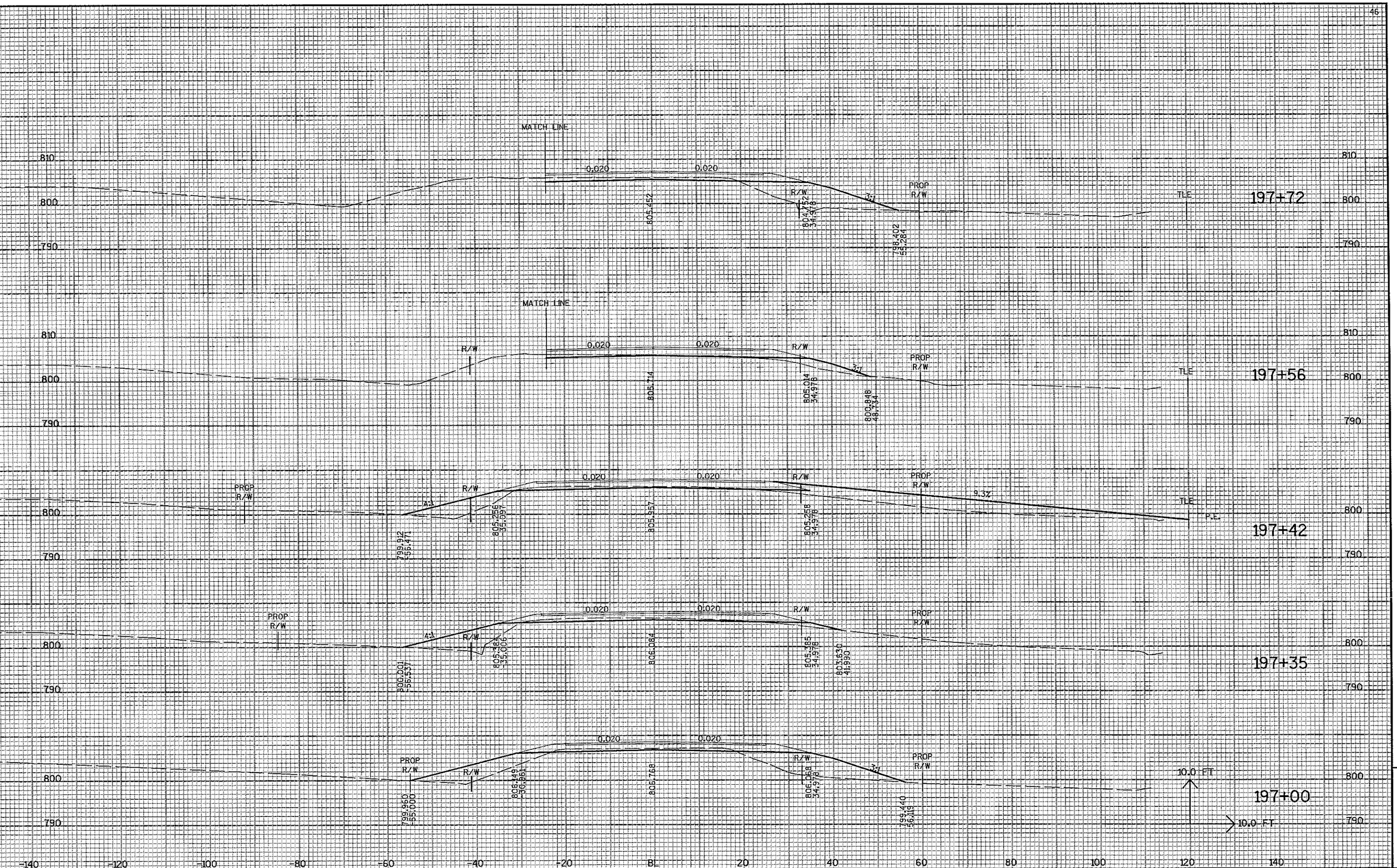

9

PROJECT NO:6513-02-71	HWY:CTH S	COUNTY:OUTAGAMIE	CROSS SECTIONS	SHEET NO:	E

FILE NAME : r:\2400\2482\2482002\DGN\xsec\Landscape X-Sec\Final+2b.dgn PLOT DATE : 3/4/2005 PLOT BY : JMG PLOT NAME : PLOT SCALE : _plotscale_

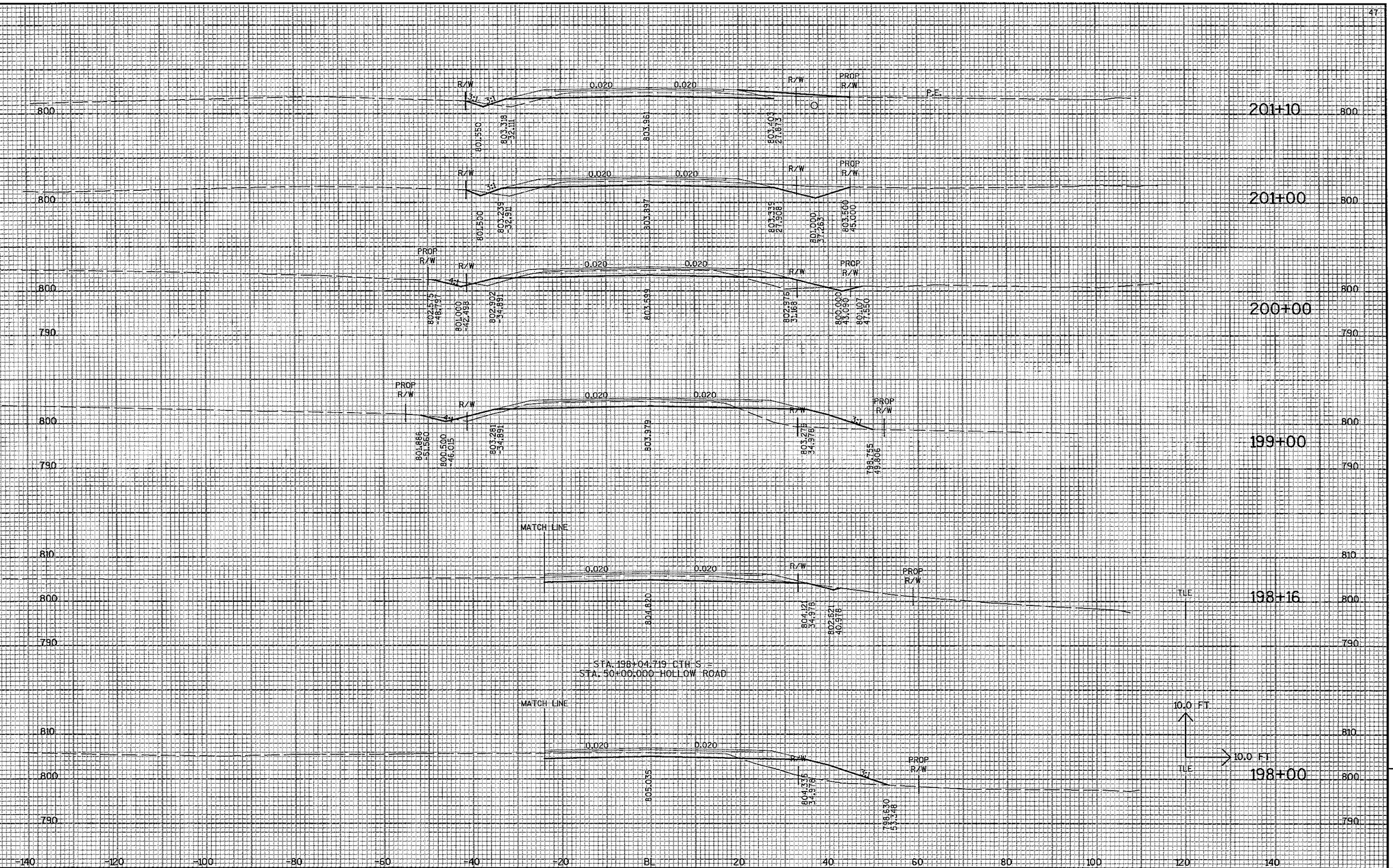

9

PROJECT NO:6513-02-71	HWY:CTH S	COUNTY:OUTAGAMIE	CROSS SECTIONS	SHEET NO:	E

FILE NAME : r:\2400\2482\2482002\DGN\xsec\Landscape X-Sec\Final+2b.dgn PLOT DATE : 3/4/2005 PLOT BY : JMG PLOT NAME : PLOT SCALE : _plotscale_

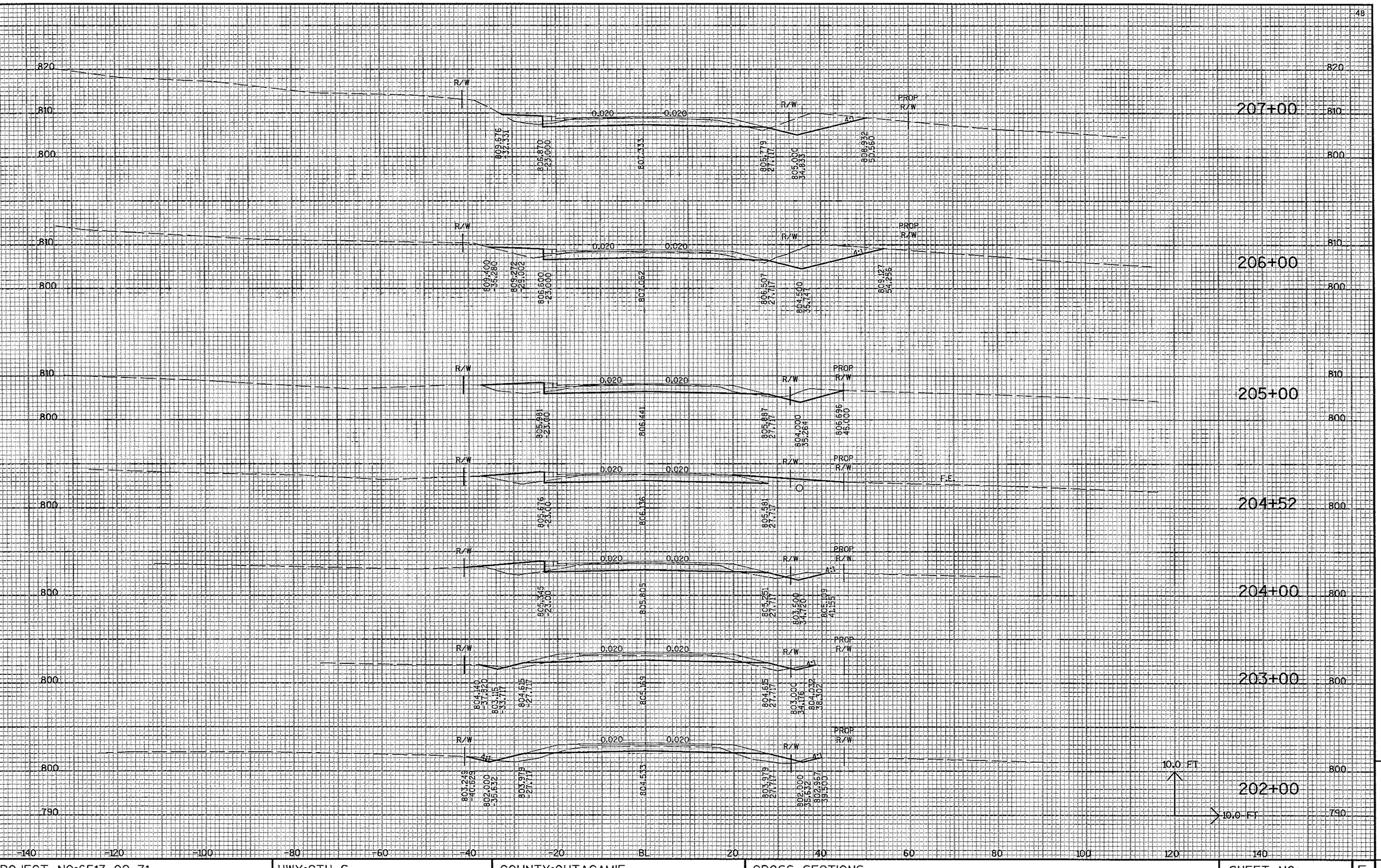

9

PROJECT NO:6513-02-71	HWY:CTH S	COUNTY:OUTAGAMIE	CROSS SECTIONS	SHEET NO:	E

FILE NAME : r:\2400\2482\2482002\DGN\xsec\Landscape X-Sec\Finalt2b.dgn PLOT DATE : 3/4/2005 PLOT BY : JMG PLOT NAME : PLOT SCALE : _plotscale_

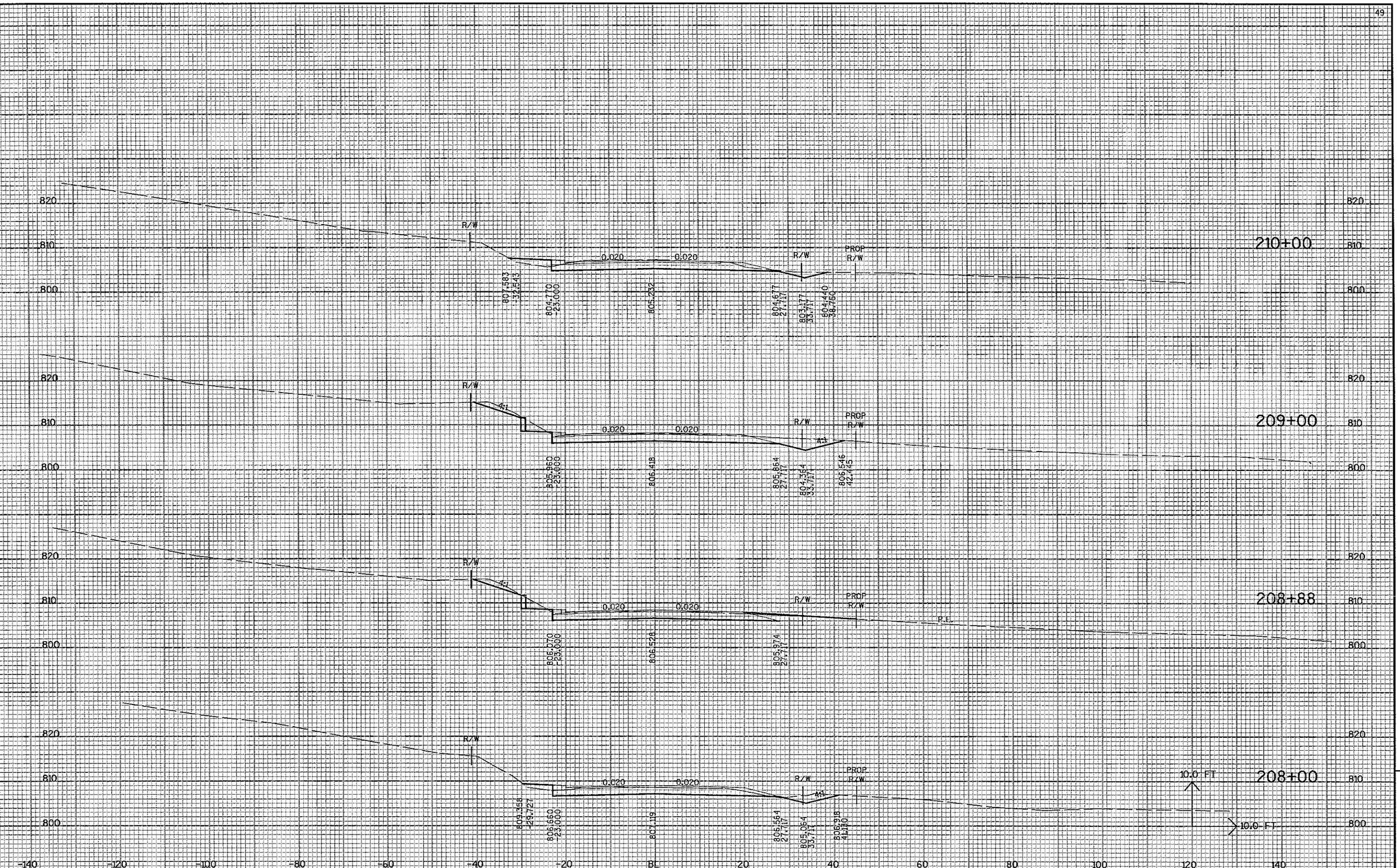

9

ROJECT NO:6513-02-71	HWY:CTH S	COUNTY:OUTAGAMIE	CROSS SECTIONS	SHEET NO:	E

LE NAME : r:\2400\2482\2482002\DGN\xsec\Landscape X-Sec\Final+2b.dgn PLOT DATE : 3/4/2005 PLOT BY : JMG PLOT NAME : PLOT SCALE : _plotscale_

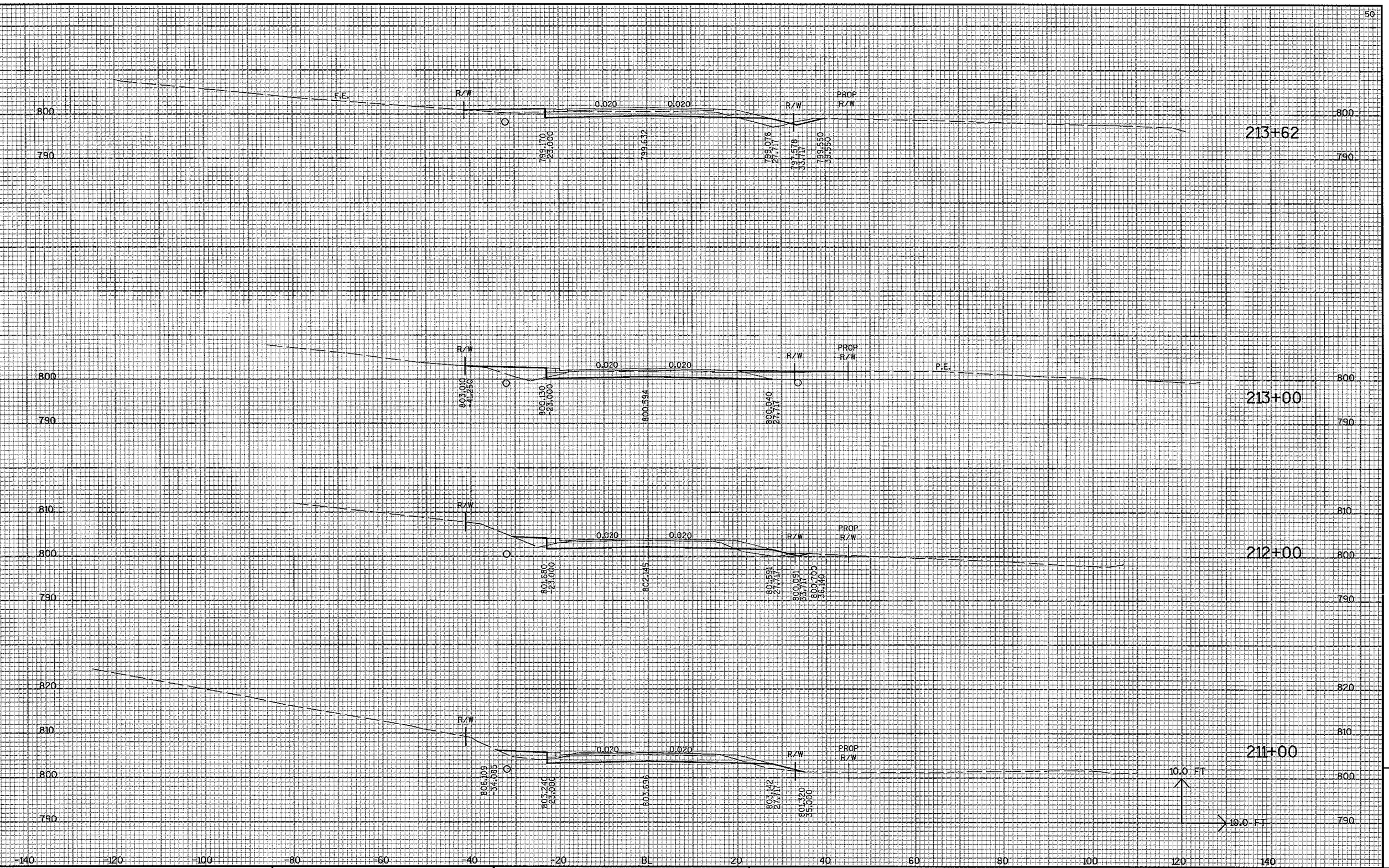

9

ROJECT NO:6513-02-71	HWY:CTH S	COUNTY:OUTAGAMIE	CROSS SECTIONS	SHEET NO:	E

E NAME : r:\2400\2482\2482002\DGN\xsec\Landscape X-Sec\Final+2b.dgn PLOT DATE : 3/4/2005 PLOT BY : JMG PLOT NAME : PLOT SCALE : _plotscale_



9

ROJECT NO:6513-02-71	HWY:CTH S	COUNTY:OUTAGAMIE	CROSS SECTIONS	SHEET NO:	E

LE NAME : r:\2400\2482\2482002\DGN\xsec\Landscape X-Sec\Final+2b.dgn PLOT DATE : 3/4/2005 PLOT BY : JMG PLOT NAME : PLOT SCALE : _plotscale_

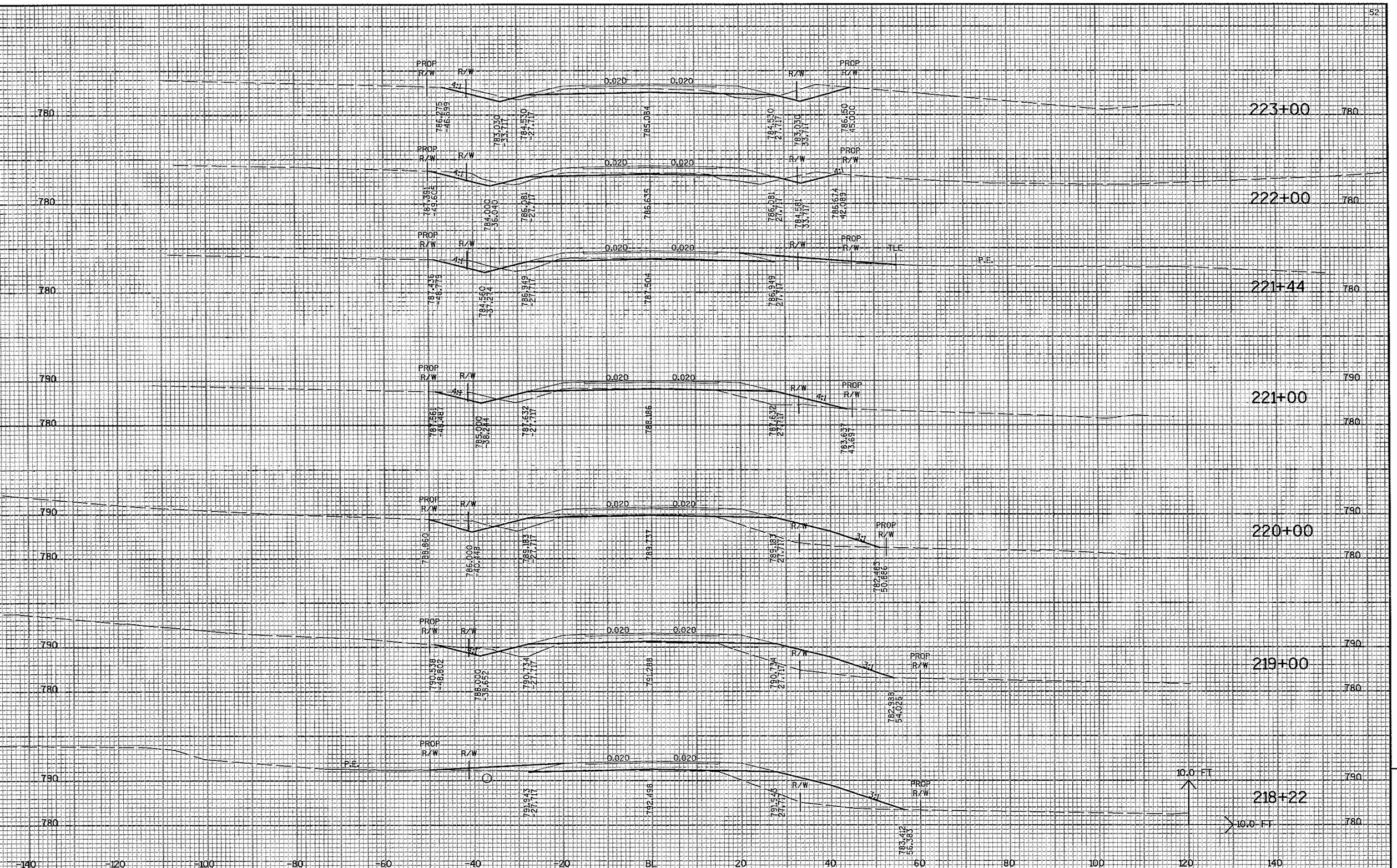

9

ROJECT NO:6513-02-71	HWY:CTH S	COUNTY:OUTAGAMIE	CROSS SECTIONS	SHEET NO:	E

LE NAME : r:\2400\2482\2482002\DGN\xsec\Landscape X-Sec\Final2b.dgn PLOT DATE : 3/4/2005 PLOT BY : JMG PLOT NAME : PLOT SCALE : _plotscale_

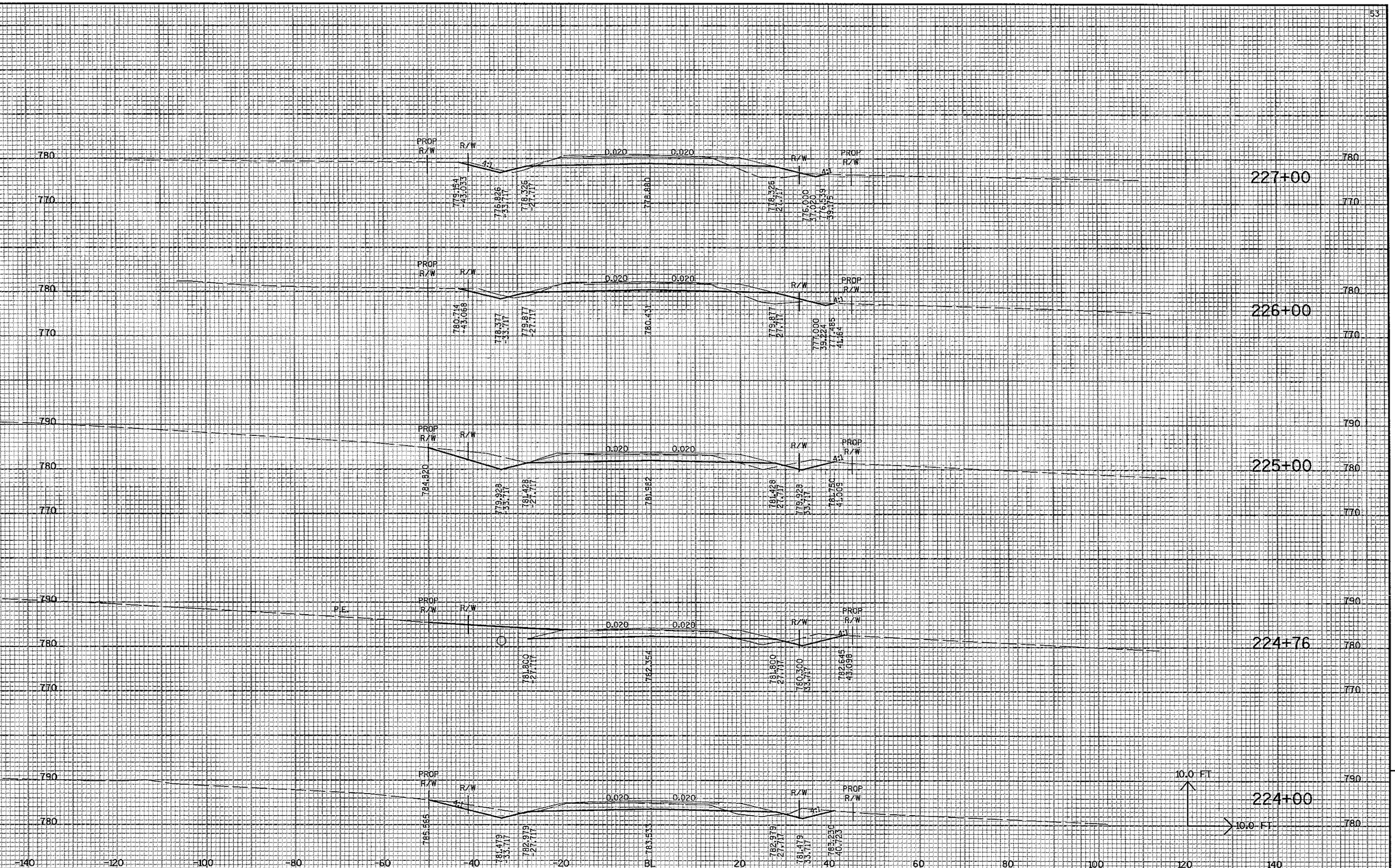

9

ROJECT NO:6513-02-71	HWY:CTH S	COUNTY:OUTAGAMIE	CROSS SECTIONS	SHEET NO:	E

E NAME : r:\2400\2482\2482002\DGN\xsec\Landscape X-Sec\Final+2b.dgn PLOT DATE : 3/4/2005 PLOT BY : JMG PLOT NAME : PLOT SCALE : _plotscale_

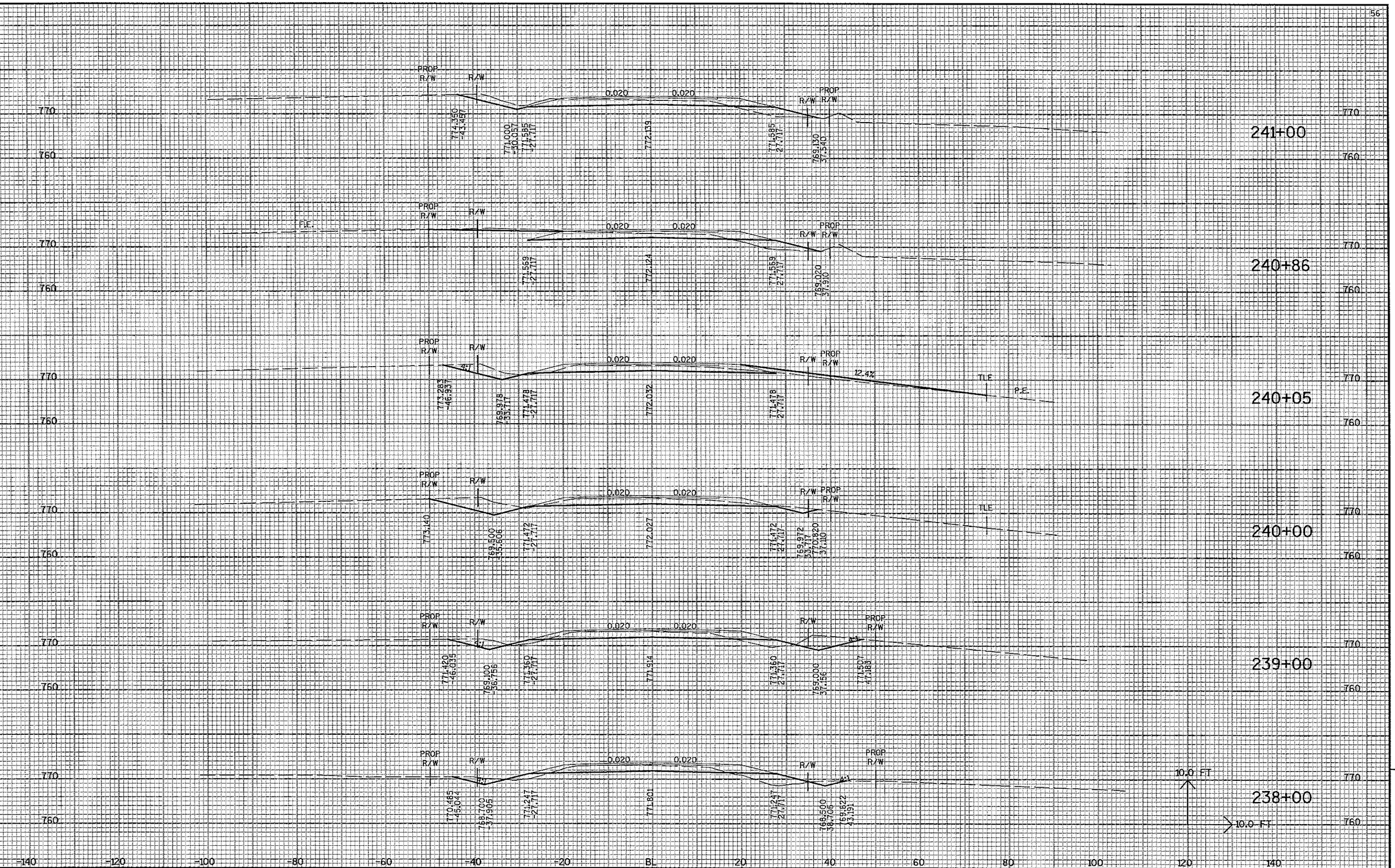

9

ROJECT NO:6513-02-71	HWY:CTH S	COUNTY:OUTAGAMIE	CROSS SECTIONS	SHEET NO:	E

LE NAME : r:\2400\2482\2482002\DGN\xsec\Landscape X-Sec\Final2b.dgn PLOT DATE : 3/4/2005 PLOT BY : JMG PLOT NAME : PLOT SCALE : _plotscale_

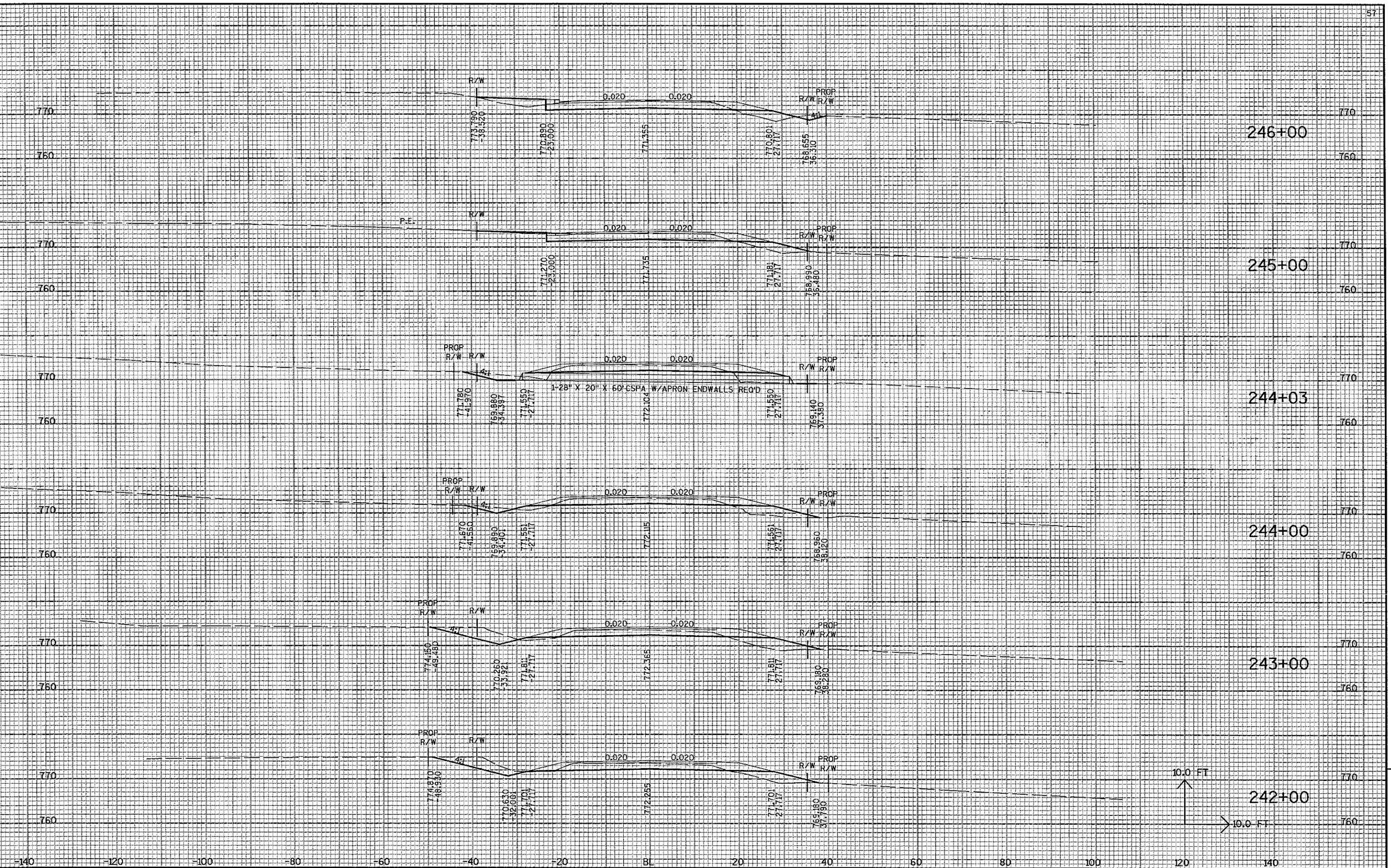

9

PROJECT NO:6513-02-71	HWY:CTH S	COUNTY:OUTAGAMIE	CROSS SECTIONS	SHEET NO:	E

FILE NAME : r:\2400\2482\2482002\DGN\xsec\Landscape X-Sec\Finalt2b.dgn PLOT DATE : 3/4/2005 PLOT BY : JMG PLOT NAME : PLOT SCALE : _plotscale_



9

ROJECT NO:6513-02-71	HWY:CTH S	COUNTY:OUTAGAMIE	CROSS SECTIONS	SHEET NO:	E

E NAME : r:\2400\2482\2482002\DGN\xsec\Landscape X-Sec\Final+2b.dgn PLOT DATE : 3/4/2005 PLOT BY : JMG PLOT NAME : PLOT SCALE : _plotscale_

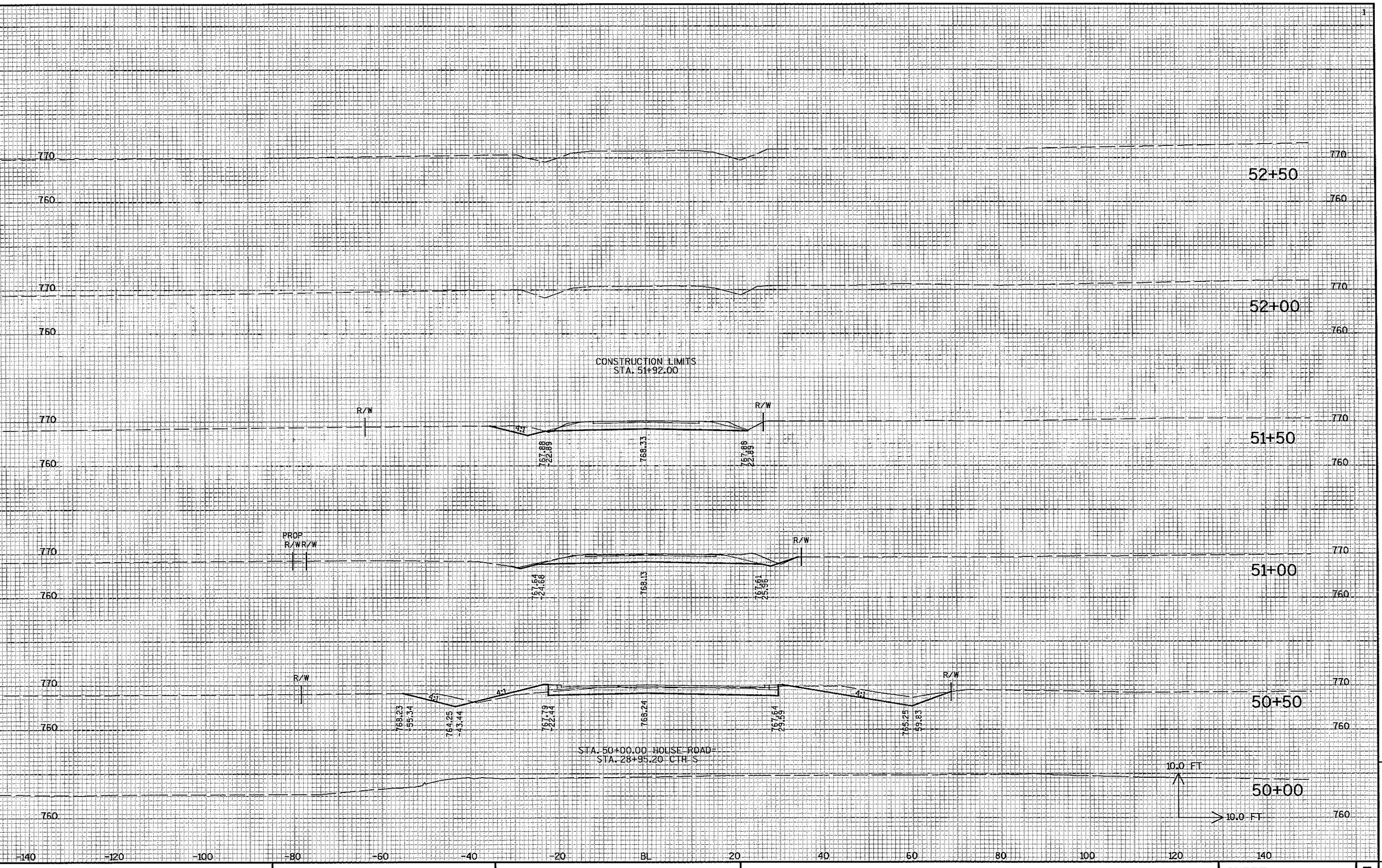

9

PROJECT NO: 6513-02-71	HWY: HOUSE ROAD	COUNTY: OUTAGAMIE	CROSS SECTIONS:	SHEET	E

LE NAME : r:\2400\2482\2482002\dgn\xsec\landscape x-sec\finhr2.dgn PLOT DATE : 3/7/2005 PLOT BY : JMG PLOT NAME : PLOT SCALE : _plotscale_

WISDOT/CADDS SHEET 21

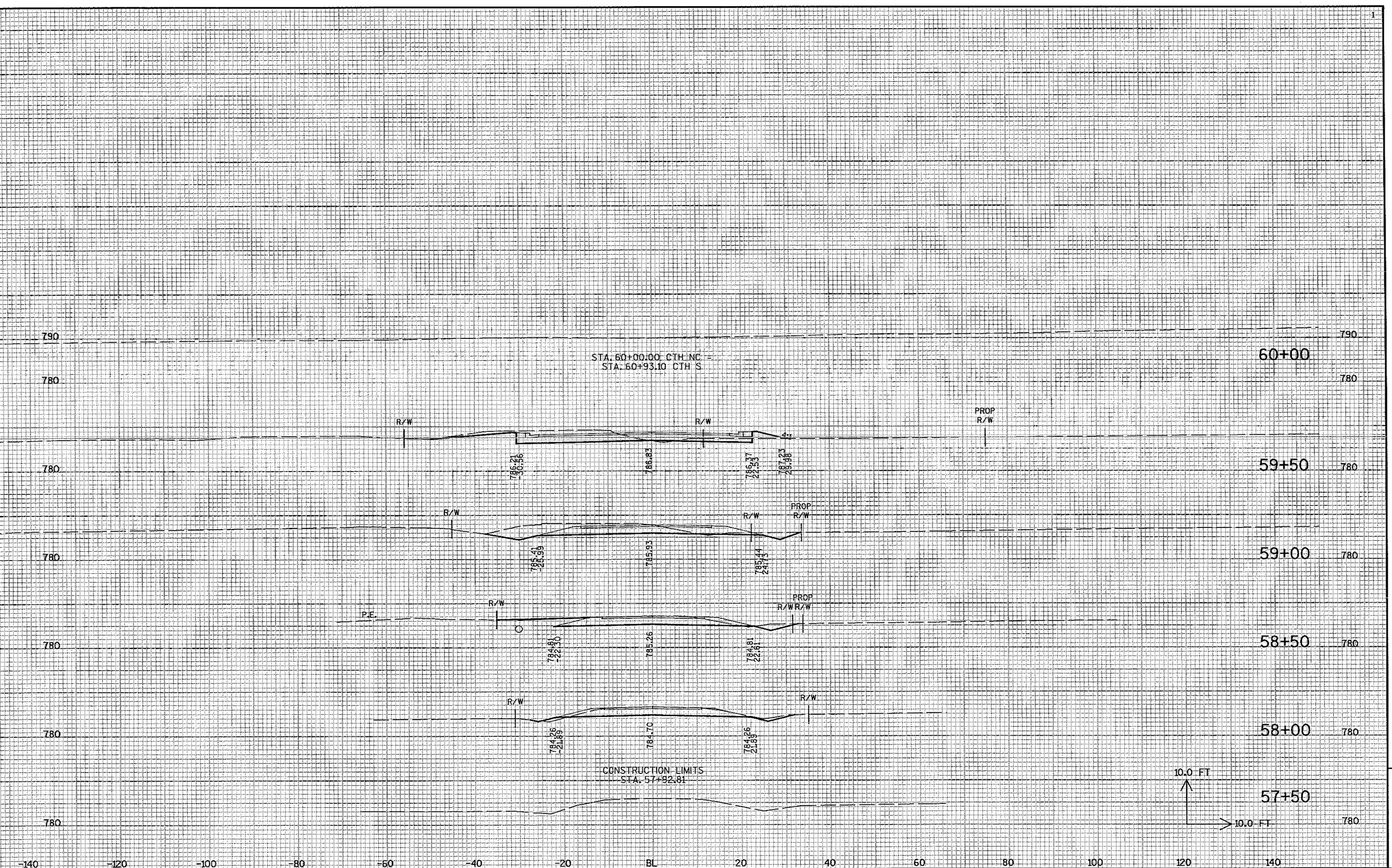

9

PROJECT NO:6513-02-71	HWY:CTH NC	COUNTY:OUTAGAMIE	CROSS SECTIONS:	SHEET	E

LE NAME : r:\2400\2482\2482002\dgn\xsec\landscape x-sec\fincthnc.dgn PLOT DATE : 3/7/2005 PLOT BY : JMG PLOT NAME : PLOT SCALE : _plotscale_

WISDOT/CADDS SHEET 21

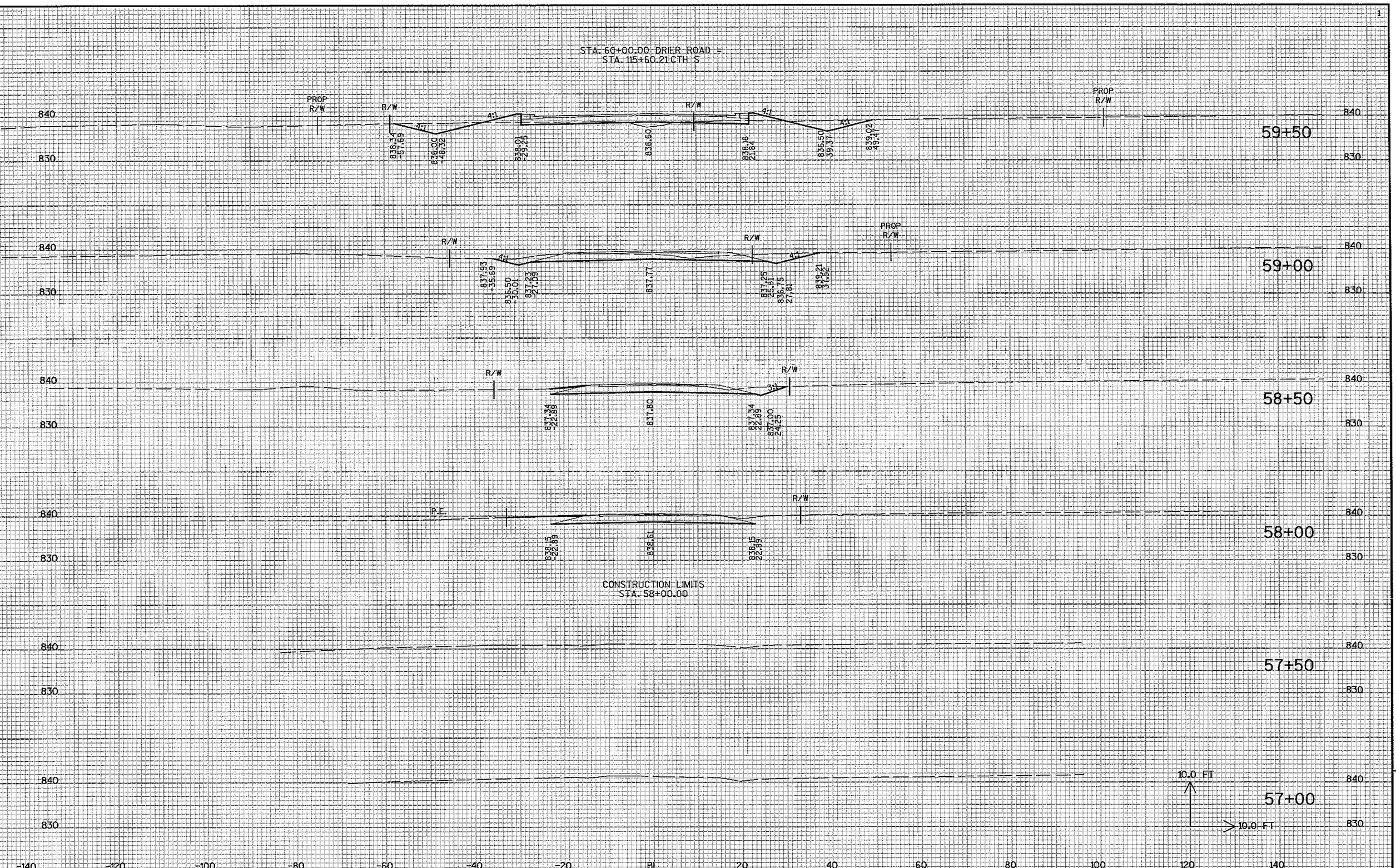

PROJECT NO:6513-02-71	HWY:DRIER ROAD	COUNTY:OUTAGAMIE	CROSS SECTIONS:	SHEET	E

9

LE NAME : r:\2400\2482\2482002\dgn\xsec\landscape x-sec\findrier1.dgn PLOT DATE : 3/7/2005 PLOT BY : JMG PLOT NAME : PLOT SCALE : _plotscale_

WISDOT/CADDS SHEET 21

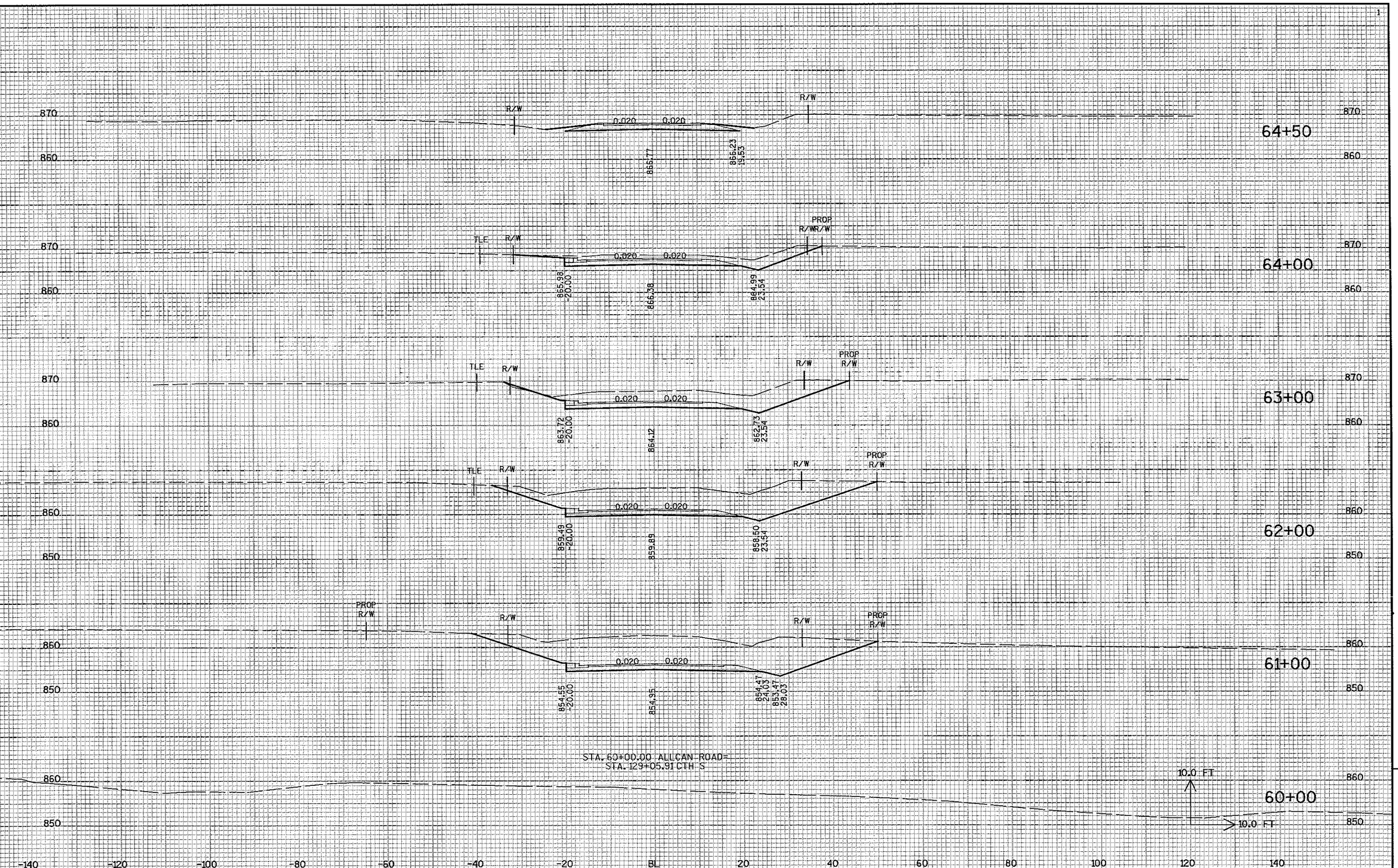

9

PROJECT NO: 6513-02-71	HWY: ALLCAN ROAD	COUNTY: OUTAGAMIE	CROSS SECTIONS:	SHEET	E

FILE NAME : r:\2400\2482\2482002\dgn\xsec\landscape x-sec\finallcan1.dgn PLOT DATE : 3/7/2005 PLOT BY : JMG PLOT NAME : PLOT SCALE : _plotscale_

WISDOT/CADDS SHEET 21

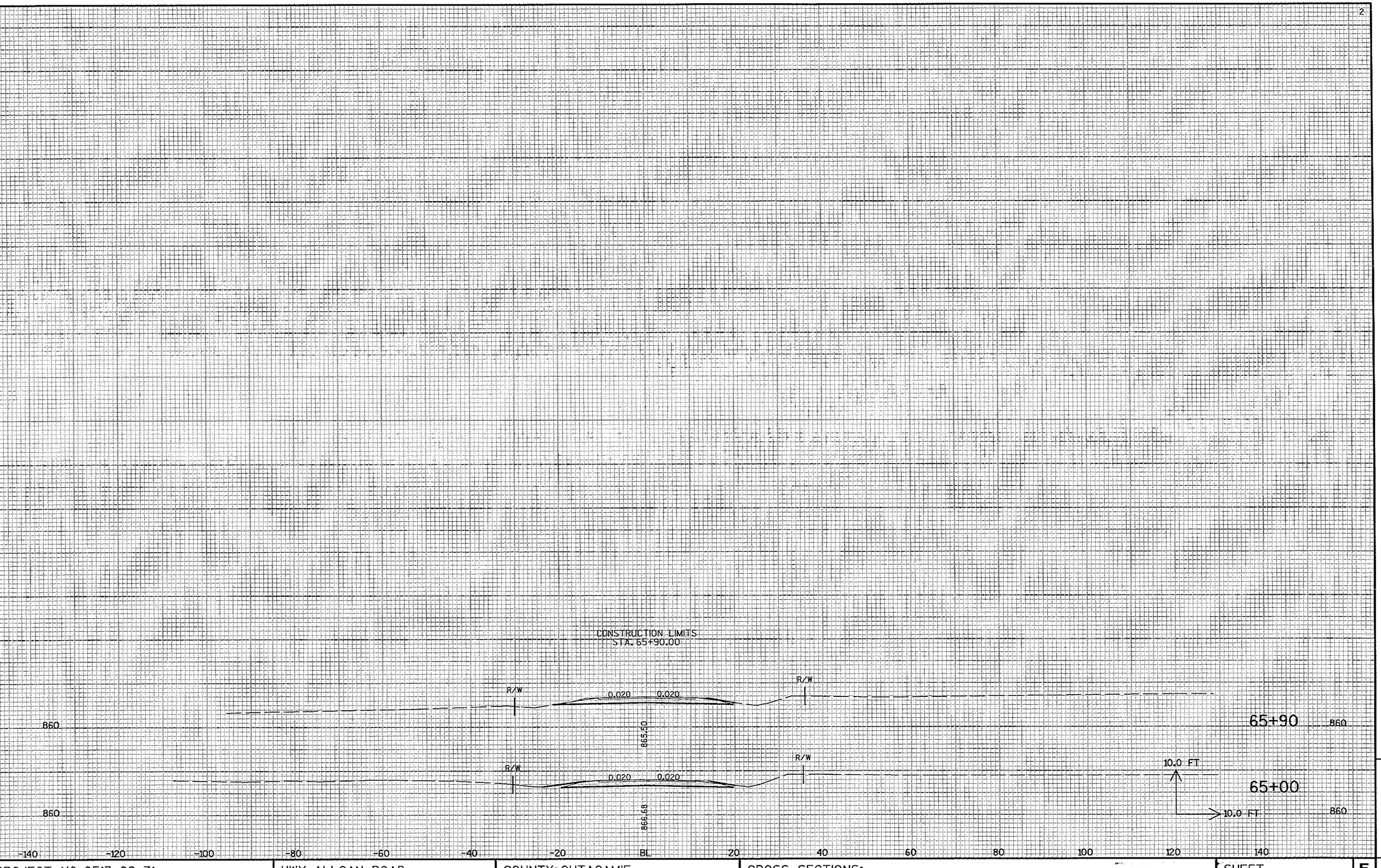

9

PROJECT NO:6513-02-71	HWY: ALLCAN ROAD	COUNTY: OUTAGAMIE	CROSS SECTIONS:	SHEET	E

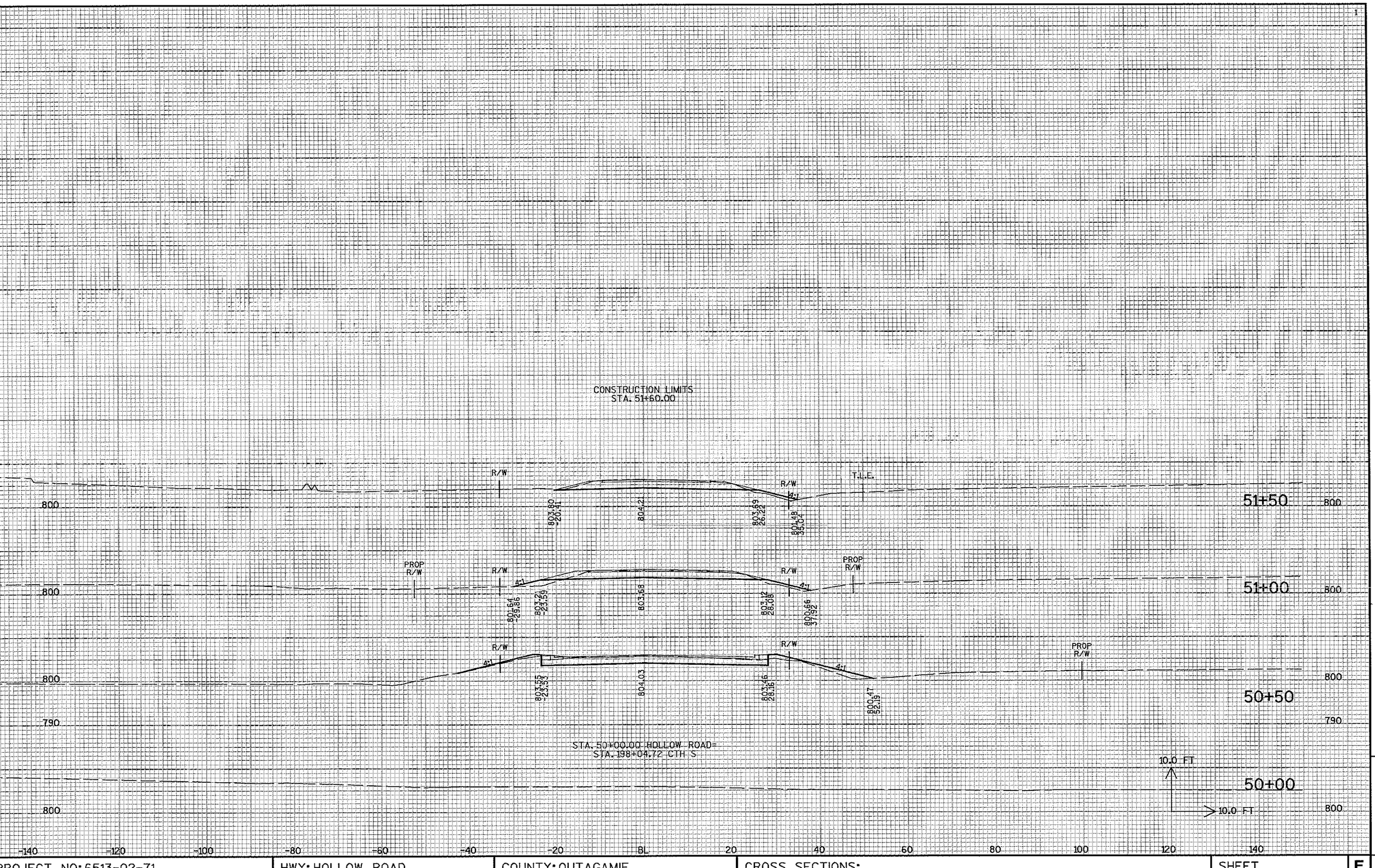

9

PROJECT NO:6513-02-71	HWY:HOLLOW ROAD	COUNTY:OUTAGAMIE	CROSS SECTIONS:	SHEET	E

LE NAME : r:\2400\2482\2482002\dgn\xsec\landscape x-sec\finhollow1.dgn PLOT DATE : 3/7/2005 PLOT BY : JMG PLOT NAME : PLOT SCALE : _plotscale_